



Mapped, edited, and published by the Geological Survey

Control by USGS and USC&GS

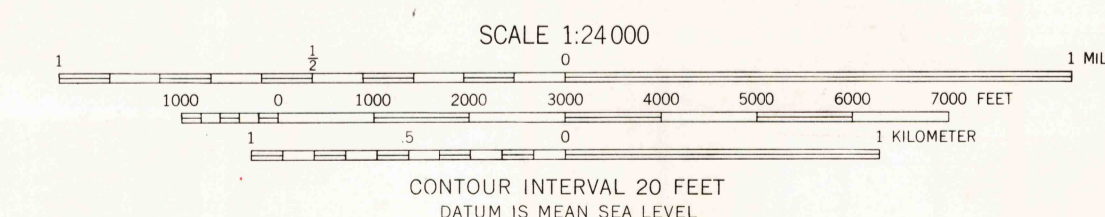

Topography by photogrammetric methods from aerial photographs taken 1960. Field checked 1961

Polyconic projection. 1927 North American datum, south zone 10,000-foot grid based on Ohio coordinate system, zone 1000-meter Universal Transverse Mercator grid ticks, zone 17, shown in blue

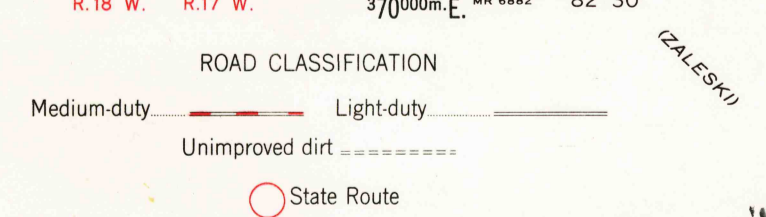
Entire area lies within Congress Lands east of the Scioto River

Land lines based on the Ohio River Base

Fine red dashed lines indicate selected fence and field lines where generally visible on aerial photographs. This information is unchecked



USGS
Historical File
Topographic Division



U.S.G.S.
FILE COPY
TOPOGRAPHIC DIVISION

SOUTH BLOOMINGVILLE, OHIO
NE 1/4 LAURELVILLE 15' QUADRANGLE
N3922.5-W8230/7.5

1961

JUL 23 1963

23 23