



Produced by the United States Geological Survey 1990 Revision by USDA Forest Service 2002

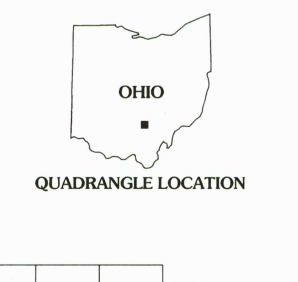
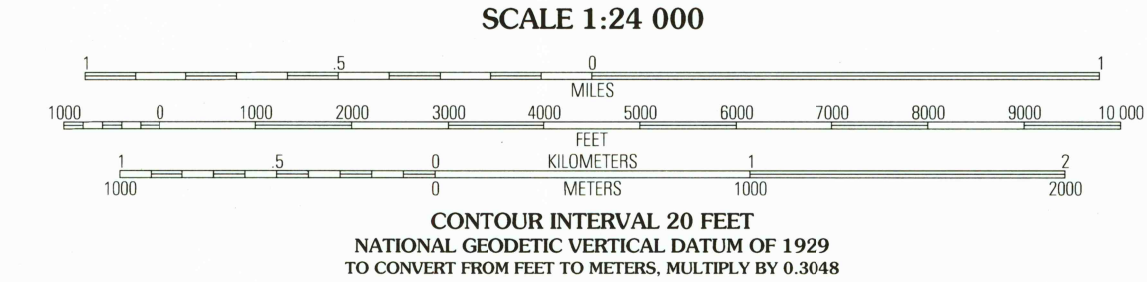
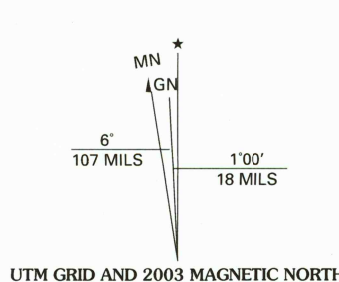
Topography compiled 1960. Planimetry derived from imagery taken 2000 and other sources. Public Land Survey System and survey control current as of 2005. Boundaries current as of 2005.

North American Datum of 1927 (NAD 27). Projection and 10 000-foot ticks: Ohio coordinate system, south zone (Lambert conformal conic); Blue 1000-meter Universal Transverse Mercator ticks, zone 17

North American Datum of 1983 (NAD 83) is shown by dashed corner ticks. The values of the shift between NAD 27 and NAD 83 for 7.5-minute intersections are obtainable from National Geographic Survey NADCON software.

Non-National Forest System lands within the National Forest. Inholdings may exist in other National or State reservations. This map is not a legal document. Public lands are subject to change and leasing, and may have access restrictions; check with appropriate offices. Obtain permission before entering private lands.

Entire area lies within Congress Lands east of the Scioto River. Land lines based on the Ohio River Base.



Legend for Highways and Roads, National Forest, and Light-duty roads.

FOR SALE BY U.S. GEOLOGICAL SURVEY, P.O. BOX 25286, DENVER, COLORADO 80225

THIS MAP COMPLIES WITH NATIONAL MAP ACCURACY STANDARDS A FOLDER DESCRIBING TOPOGRAPHIC MAPS AND SYMBOLS IS AVAILABLE ON REQUEST

USGS Library Reston, VA. Topo Archive MAR 15 2007 SOUTH BLOOMINGVILLE, OH 2002

