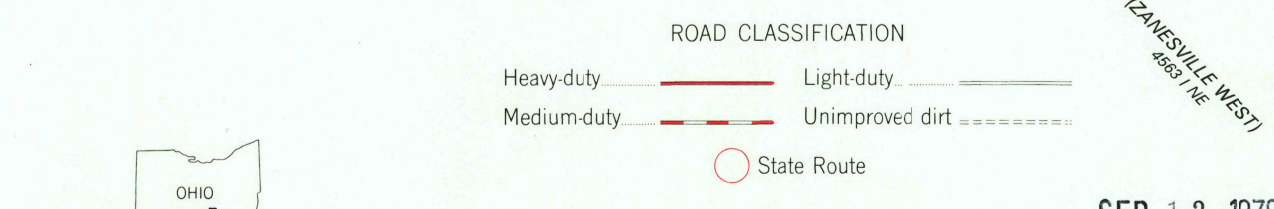
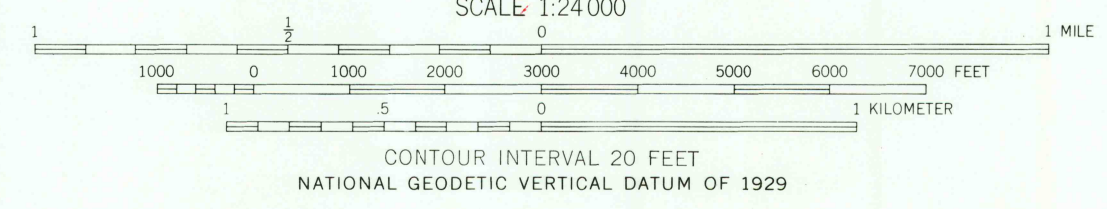
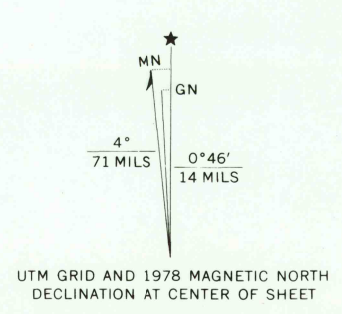


Mapped, edited, and published by the Geological Survey  
 Control by USGS and USC&GS  
 Topography by photogrammetric methods from aerial photographs taken 1960. Field checked 1962  
 Polyconic projection. 1927 North American datum  
 10,000-foot grid based on Ohio coordinate system, south zone  
 1000-meter Universal Transverse Mercator grid ticks, zone 17, shown in blue  
 Entire area lies within the United States Military District  
 Land lines based on the Base Line of the United States Military District  
 Areas covered by dashed light-blue pattern are subject to controlled inundation  
 All wells shown are oil wells  
 Fine red dashed lines indicate selected fence and field lines where generally visible on aerial photographs. This information is unchecked



THIS MAP COMPLIES WITH NATIONAL MAP ACCURACY STANDARDS  
 FOR SALE BY U. S. GEOLOGICAL SURVEY, RESTON, VIRGINIA 22092  
 A FOLDER DESCRIBING TOPOGRAPHIC MAPS AND SYMBOLS IS AVAILABLE ON REQUEST

Revisions shown in purple compiled in cooperation with  
 State of Ohio agencies from aerial photographs taken  
 1976. Map edited 1978. This information not field checked

USGS Historical File  
 Topographic Division  
 TOBOSO, OHIO  
 N4000—W8207.5/7.5  
 1962  
 PHOTOREVISED 1978  
 AMS 4564 II SW—SERIES V852

SEP 13 1978

3350