

Mapped, edited, and published by the Geological Survey

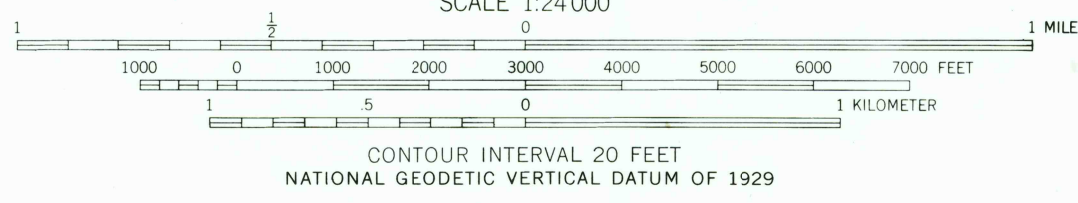
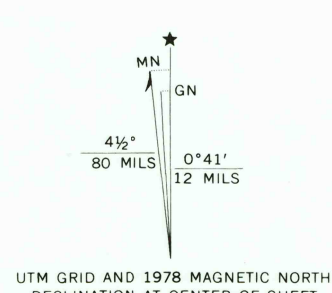
Control by USGS and USC&GS

Topography by photogrammetric methods from aerial photographs taken 1960. Field checked 1962

Polyconic projection. 1927 North American datum
10,000-foot grids based on Ohio coordinate system, north and south zones
1000-meter Universal Transverse Mercator grid ticks, zone 17, shown in blue

Entire area lies within the United States Military District
Land lines based on the Base Line of the United States Military District

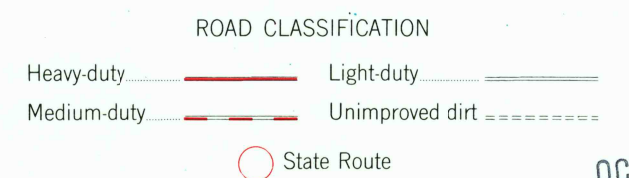
Fine red dashed lines indicate selected fence and field lines where generally visible on aerial photographs. This information is unchecked



CONTOUR INTERVAL 20 FEET
NATIONAL GEODETIC VERTICAL DATUM OF 1929

THIS MAP COMPLIES WITH NATIONAL MAP ACCURACY STANDARDS
FOR SALE BY U.S. GEOLOGICAL SURVEY, RESTON, VIRGINIA 22092
A FOLDER DESCRIBING TOPOGRAPHIC MAPS AND SYMBOLS IS AVAILABLE ON REQUEST

Revisions shown in purple compiled in cooperation with State of Ohio agencies from aerial photographs taken 1976. Map edited 1978. This information not field checked



QUADRANGLE LOCATION

USGS
Historical File
Topographic Division

TRINWAY, OHIO
N 4007.5 - W 82007.7.5

1962
PHOTOREVISED 1978
AMS 4564 II NE-SERIES 5852

OCT 13 1978

2600