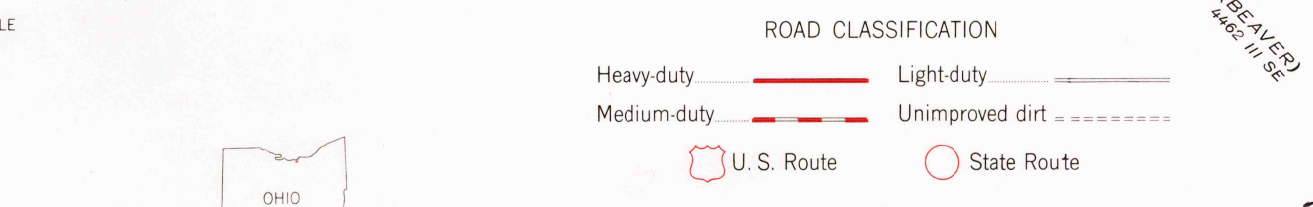
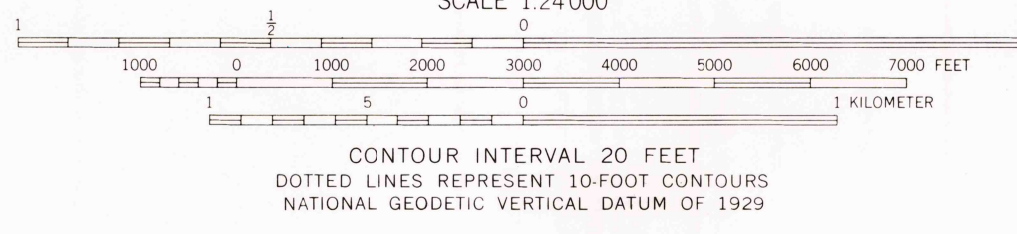
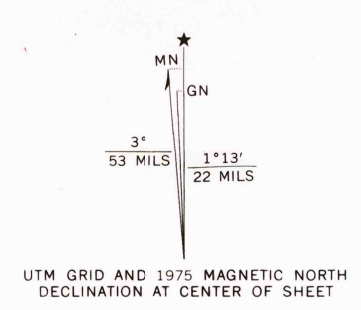




Mapped, edited, and published by the Geological Survey
Control by USGS and USC&GS
Topography by photogrammetric methods from aerial
photographs taken 1960. Field checked 1961
Polyconic projection. 1927 North American datum
10,000-foot grid based on Ohio coordinate system, south zone
1000-meter Universal Transverse Mercator grid ticks,
zone 17, shown in blue
Area west of the Scioto River lies within the
Virginia Military District
Area east of the Scioto River lies within Congress Lands
east of the Scioto River
Land lines based on the Ohio River Base
Fine red dashed lines indicate selected fence and field lines where
generally visible on aerial photographs. This information is unchecked



THIS MAP COMPLIES WITH NATIONAL MAP ACCURACY STANDARDS
FOR SALE BY U.S. GEOLOGICAL SURVEY, RESTON VIRGINIA 22092
A FOLDER DESCRIBING TOPOGRAPHIC MAPS AND SYMBOLS IS AVAILABLE ON REQUEST

Revisions shown in purple compiled in cooperation with
State of Ohio agencies from aerial photographs taken
1971 and 1975. This information not field checked
USGS Historical File
Topographic Division
N 3907.5-W 8252.5/7.5
1961
PHOTOREVISED 1971 AND 1975
AMS 4462 III NW-SERIES V852

WAVERLY NORTH, OHIO

3170
SEP 07 1977