

Mapped, edited, and published by the Geological Survey
Control by USGS and USC&GS

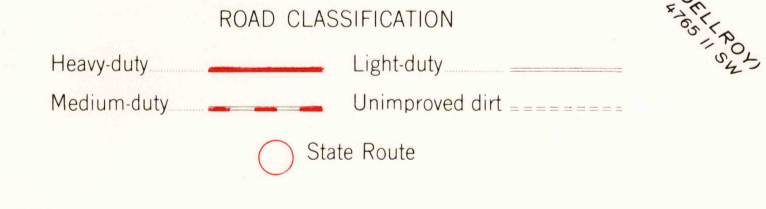

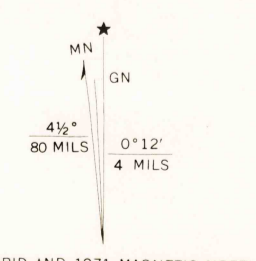
Topography by photogrammetric methods from aerial
photographs taken 1960. Field checked 1961

Polyconic projection. 1927 North American datum
10,000-foot grid based on Ohio coordinate system, north zone
1000-meter Universal Transverse Mercator grid ticks,
zone 17, shown in blue

Land lines within the Old Seven Ranges and Congress Lands north of
the Ohio River based on the Ohio River Base
Land lines within the United States Military District based on
the Base Line of the United States Military District

Areas covered by dashed light-blue pattern
are subject to controlled inundation by Bolivar Dam

Fine red dashed lines indicate selected fence and field lines where
generally visible on aerial photographs. This information is unchecked



THIS MAP COMPLIES WITH NATIONAL MAP ACCURACY STANDARDS
FOR SALE BY U. S. GEOLOGICAL SURVEY, WASHINGTON, D. C. 20242
A FOLDER DESCRIBING TOPOGRAPHIC MAPS AND SYMBOLS IS AVAILABLE ON REQUEST

Revisions shown in purple compiled in cooperation with
State of Ohio agencies from aerial photographs taken
1971. This information not field checked

WAYNESBURG, OHIO
N4037.5-W8115.7/5

1961
PHOTOREVISED 1971
AMS 4765 III NE-SERIES V852

JUL 14 1972

3100
USGS
HISTORICAL FILE
TOPOGRAPHIC DIVISION