

Mapped, edited, and published by the Geological Survey

Control by USGS and USC&GS

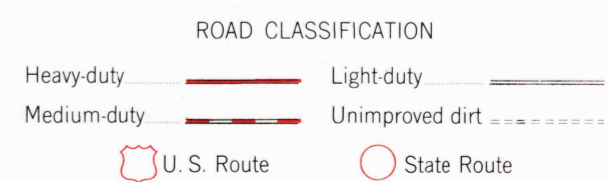
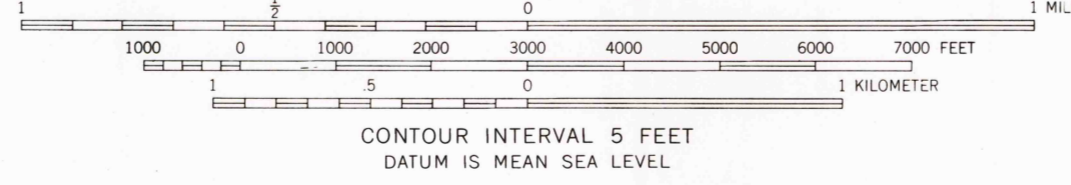
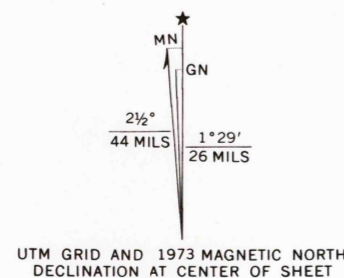
Topography by photogrammetric methods from aerial photographs taken 1959 and 1960. Field checked 1961

Polyconic projection. 1927 North American datum 10,000-foot grid based on Ohio coordinate system, south zone 1000-meter Universal Transverse Mercator grid ticks, zone 17, shown in blue

Fine red dashed lines indicate selected fence and field lines where generally visible on aerial photographs. This information is unchecked

Entire area lies within the Virginia Military District

Revisions shown in purple compiled from aerial photographs taken 1968 and 1973. This information not field checked



WEST JEFFERSON, OHIO

N3952.5-W8315.7.5

1961

PHOTOREVISED 1968 AND 1973

AMS 4363 IV NE-SERIES V852

THIS MAP COMPLIES WITH NATIONAL MAP ACCURACY STANDARDS
FOR SALE BY U. S. GEOLOGICAL SURVEY, RESTON, VIRGINIA 22092
A FOLDER DESCRIBING TOPOGRAPHIC MAPS AND SYMBOLS IS AVAILABLE ON REQUEST

RECEIVED

OCT 31 1998

USGS NHD
HISTORICAL MAP ARCHIVES

