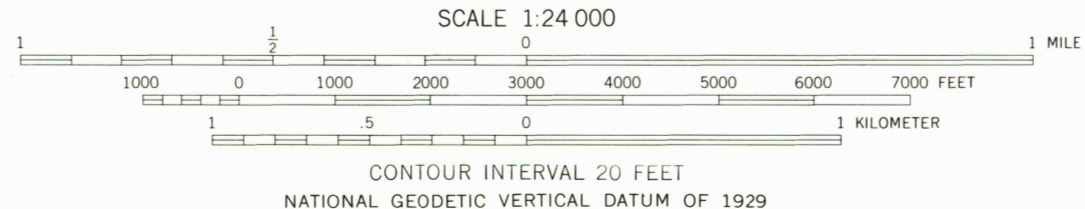
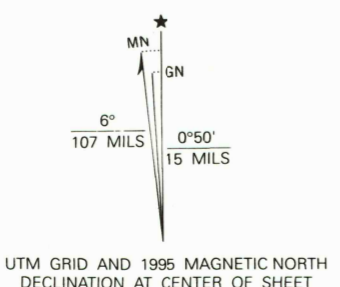




Produced by the United States Geological Survey in cooperation with State of Ohio agencies
Control by USGS and NOS/NOAA
Compiled from aerial photographs taken 1960. Revisions shown in purple and woodland compiled from aerial photographs taken 1991 and 1992 and other sources. Map edited 1995 between some updated features and previously mapped contours North American Datum of 1927 (NAD 27). Projection and 10 000-foot ticks: Ohio Coordinate System, south zone (Lambert Conformal Conic)
Blue 1000-meter Universal Transverse Mercator ticks, zone 17 North American Datum of 1983 (NAD 83) is shown by dashed corner ticks. The values of the shift between NAD 27 and NAD 83 for 7.5-minute intersections are obtainable from National Geodetic Survey NADCON software
Land lines based on the Ohio River Base. Dotted land lines established by private subdivision of the Ohio Company Purchase




THIS MAP COMPLIES WITH NATIONAL MAP ACCURACY STANDARDS FOR SALE BY U.S. GEOLOGICAL SURVEY
DENVER, COLORADO 80225, OR RESTON, VIRGINIA 22092
A FOLDER DESCRIBING TOPOGRAPHIC MAPS AND SYMBOLS IS AVAILABLE ON REQUEST



ROAD CLASSIFICATION

Primary highway, hard surface	Light-duty road, hard or improved surface
Secondary highway, hard surface	Unimproved road
Interstate Route	U. S. Route
	State Route



WILKESSVILLE, OH
39082-A3-TF-024
1961
REVISED 1995
DMA 4562 III SE-SERIES V852