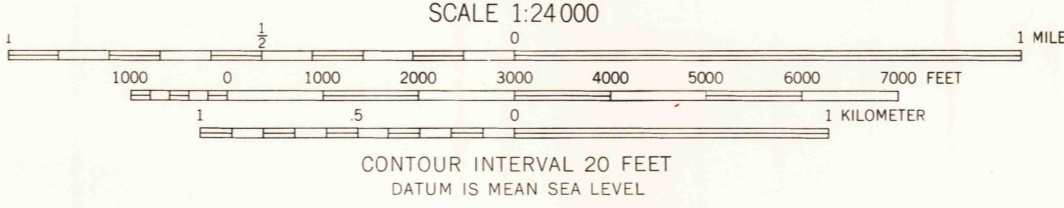
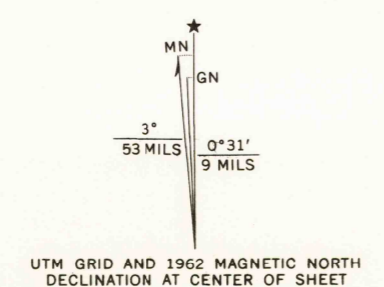


Mapped, edited, and published by the Geological Survey
Control by USGS and USC&GS
Topography by photogrammetric methods from aerial
photographs taken 1960. Field checked 1962
Polyconic projection. 1927 North American datum
10,000-foot grid based on Ohio coordinate system, north and south zones
1000-meter Universal Transverse Mercator grid ticks,
zone 17, shown in blue
Entire area lies within the United States Military District
Land lines based on the Base Line of the United States
Military District
Areas covered by dashed light-blue pattern are
subject to controlled inundation
Fine red dashed lines indicate selected fence and field lines where
generally visible on aerial photographs. This information is unchecked

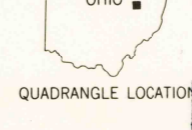


USGS
Historical File
Topographic Division

ROAD CLASSIFICATION

Heavy-duty	Light-duty
Medium-duty	Unimproved dirt
○ State Route	

THIS MAP COMPLIES WITH NATIONAL MAP ACCURACY STANDARDS
FOR SALE BY U.S. GEOLOGICAL SURVEY, WASHINGTON, D.C. 20242
A FOLDER DESCRIBING TOPOGRAPHIC MAPS AND SYMBOLS IS AVAILABLE ON REQUEST



U.S.G.S.
FILE COPY
TOPOGRAPHIC DIVISION

WILLS CREEK, OHIO
NE 1/4 CONESVILLE 15' QUADRANGLE
N 4007.5-W 8145/7.5
1962
AMS 4664 III NE-SERIES V852