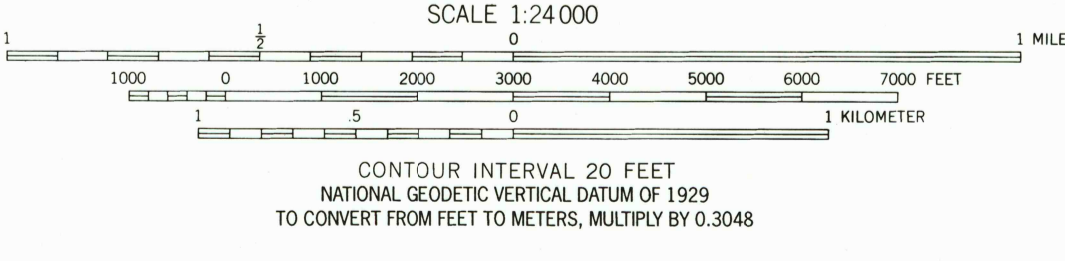
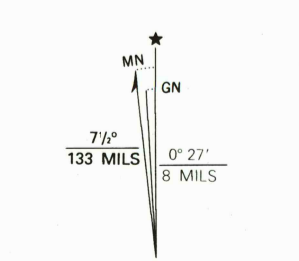


Produced by the United States Geological Survey  
Topography compiled 1960. Planimetry derived from imagery taken 1985. Photomapped using imagery dated 1994; no major culture or drainage changes observed. Survey control current as of 1961. Boundaries, other than corporate, verified 1997.  
North American Datum of 1927 (NAD 27). Projection and 10 000-foot ticks: Ohio coordinate system, north zone (Lambert conformal conic).  
1000-meter Universal Transverse Mercator grid, zone 17  
North American Datum of 1983 (NAD 83) is shown by dashed corner ticks. The values of the shift between NAD 27 and NAD 83 for 7.5-minute intersections are obtainable from National Geodetic Survey NADCON software.  
Area north of the Greenville Treaty Line lies within Congress Lands north of the Old Seven Ranges. Land lines based on the Ohio River Base.  
Area south of the Greenville Treaty Line lies within the United States Military District. Land lines based on the Base Line of the United States Military District.  
Area covered by dashed light-blue pattern is subject to inundation.




ROAD CLASSIFICATION

Primary highway, hard surface	Light-duty road, hard or improved surface
Secondary highway, hard surface	Unimproved road
Interstate Route	U. S. Route
	State Route

WILMOT, OHIO  
1994

THIS MAP COMPLIES WITH NATIONAL MAP ACCURACY STANDARDS  
FOR SALE BY U.S. GEOLOGICAL SURVEY, P.O. BOX 25286, DENVER, COLORADO 80225  
A FOLDER DESCRIBING TOPOGRAPHIC MAPS AND SYMBOLS IS AVAILABLE ON REQUEST

NIMA 4665 11 W - SERIES V882



ISBN 0-607-87477-5  
9 780607 874778