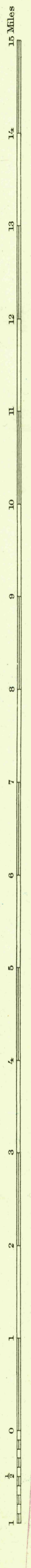
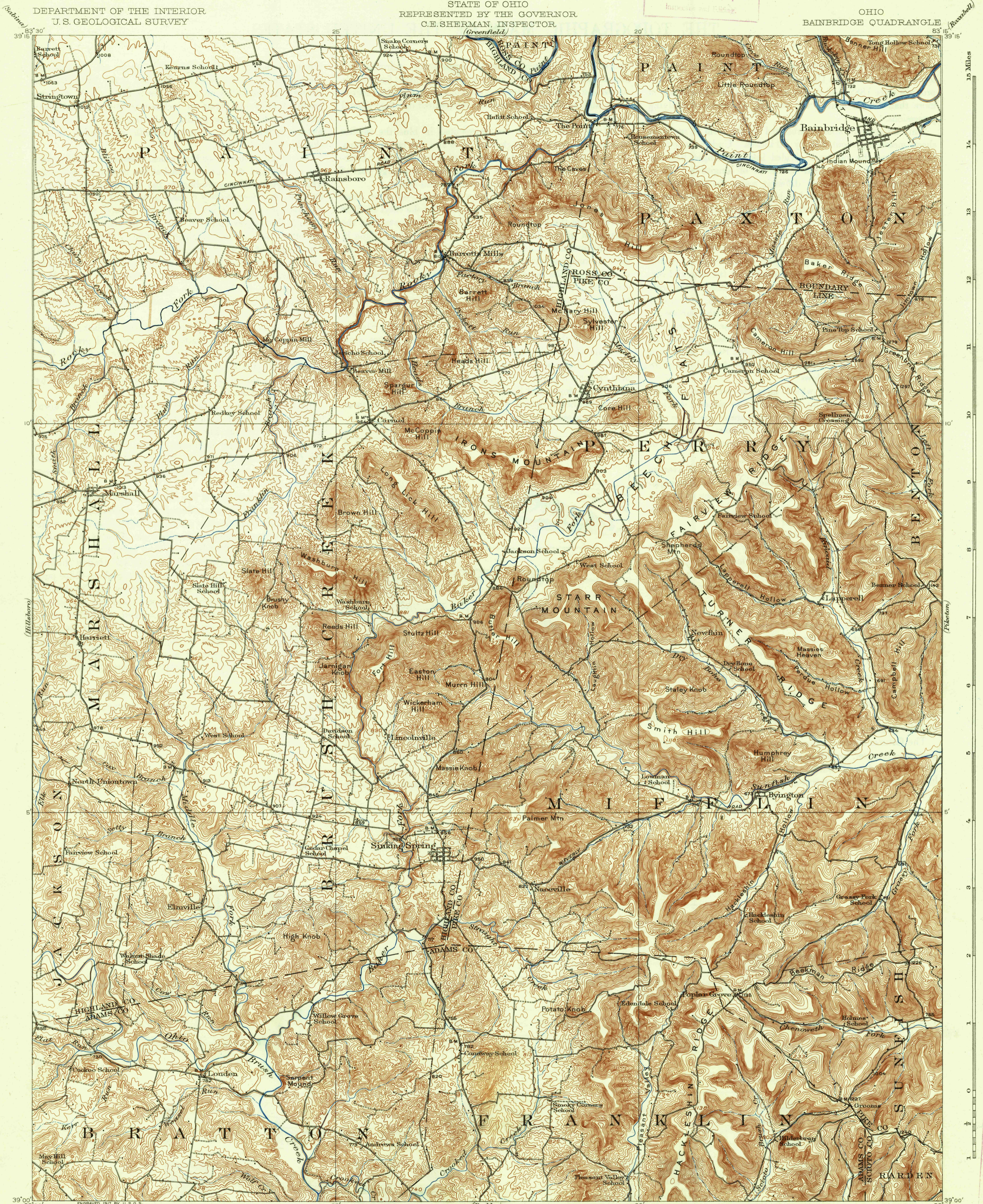

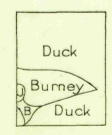


U. S. G. S.  
FILE COPY  
Inspection and Editing.



ENGRAVED 1917 BY U.S.G.S.  
R.B. Marshall, Chief Geographer.  
W.H. Herron, Geographer in charge.  
Topography by J.A. Duck, F.B. Barrett,  
S.A. Judson, and H.E. Burney.  
Control by J.R. Ellis, R.G. Clinite,  
S.R. Archer, and S.L. Parker.  
Surveyed in 1914-1915.  
SURVEYED IN COOPERATION WITH THE STATE OF OHIO.



Contour interval 20 feet.  
Datum is mean sea level.

USGS  
Historical File  
Topographic Division

APPROXIMATE MEAN  
MAGNETIC NORTH  
DECLINATION 1914.

Edition of 1917, reprinted 1936.  
Polyconic projection, North American datum

OHIO  
BAINBRIDGE

U. S. G. S.  
FILE COPY  
Inspection and Editing.