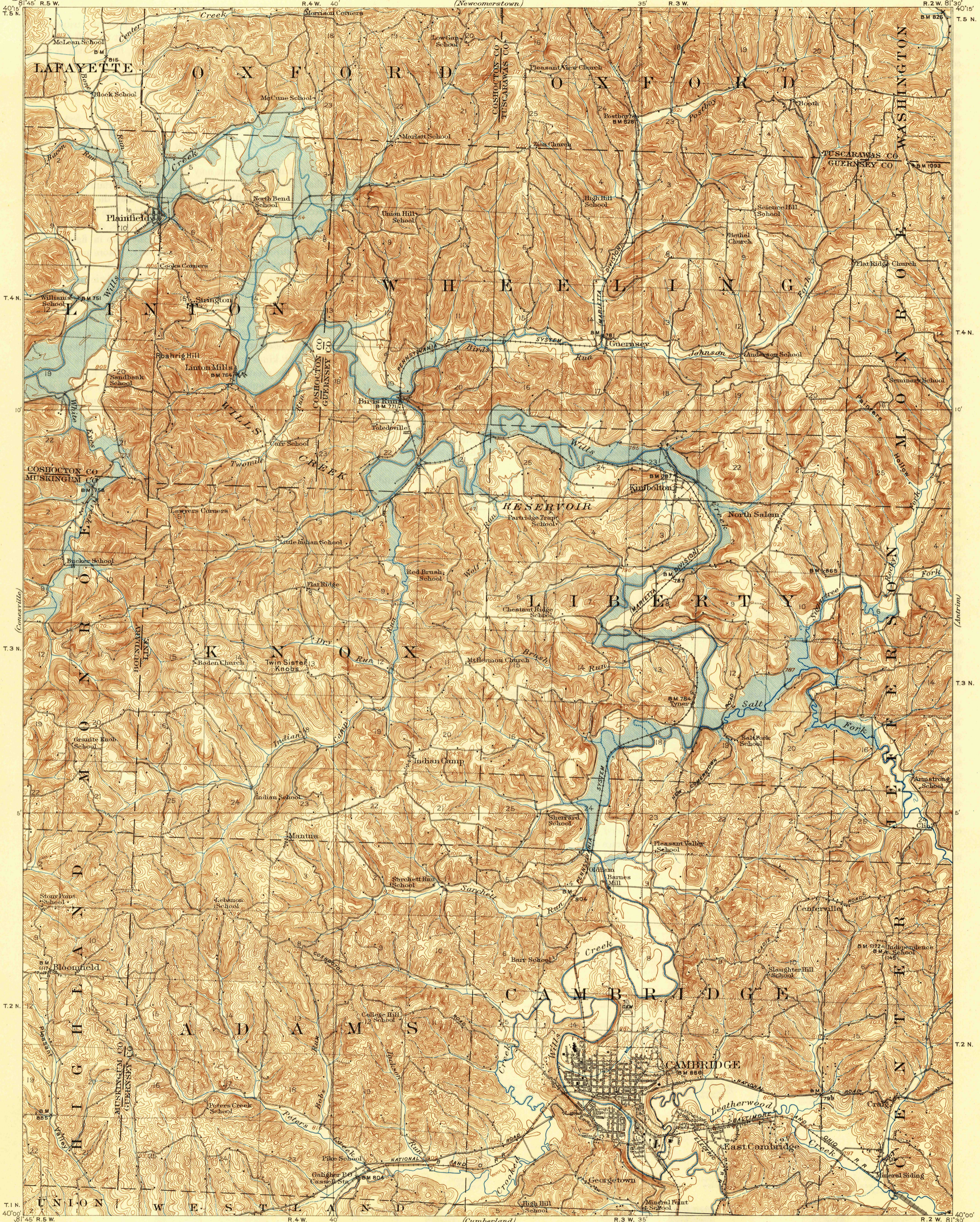

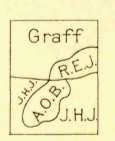


U.S.G.S.
FILE COPY
Inspection and Editing.



R.B. Marshall, Chief Geographer.
W.H. Herron, Geographer in charge.
Topography by J.H. Jennings, A.C. Burkland,
Fred Graff, Jr., R.E. Johnson, and W.H. Rayner.
Control by Geo. T. Hawkins, J.R. Ellis,
W.H. Monahan, E.C. Bibbee, and H.B. Hoel.
Surveyed in 1907-1909.



Contour interval 20 feet
Datum is mean sea level

Edition of Jan. 1912, reprinted 1946
Polyconic projection, North American datum.
Reservoir added from office records.

APPROXIMATE MEAN
DECLINATION 1909.

CAMBRIDGE, OHIO.
N4000-W8130/15

USGS
Historical File
Topographic Division
Inspection and Editing.

MAR 7 - 1946

2145