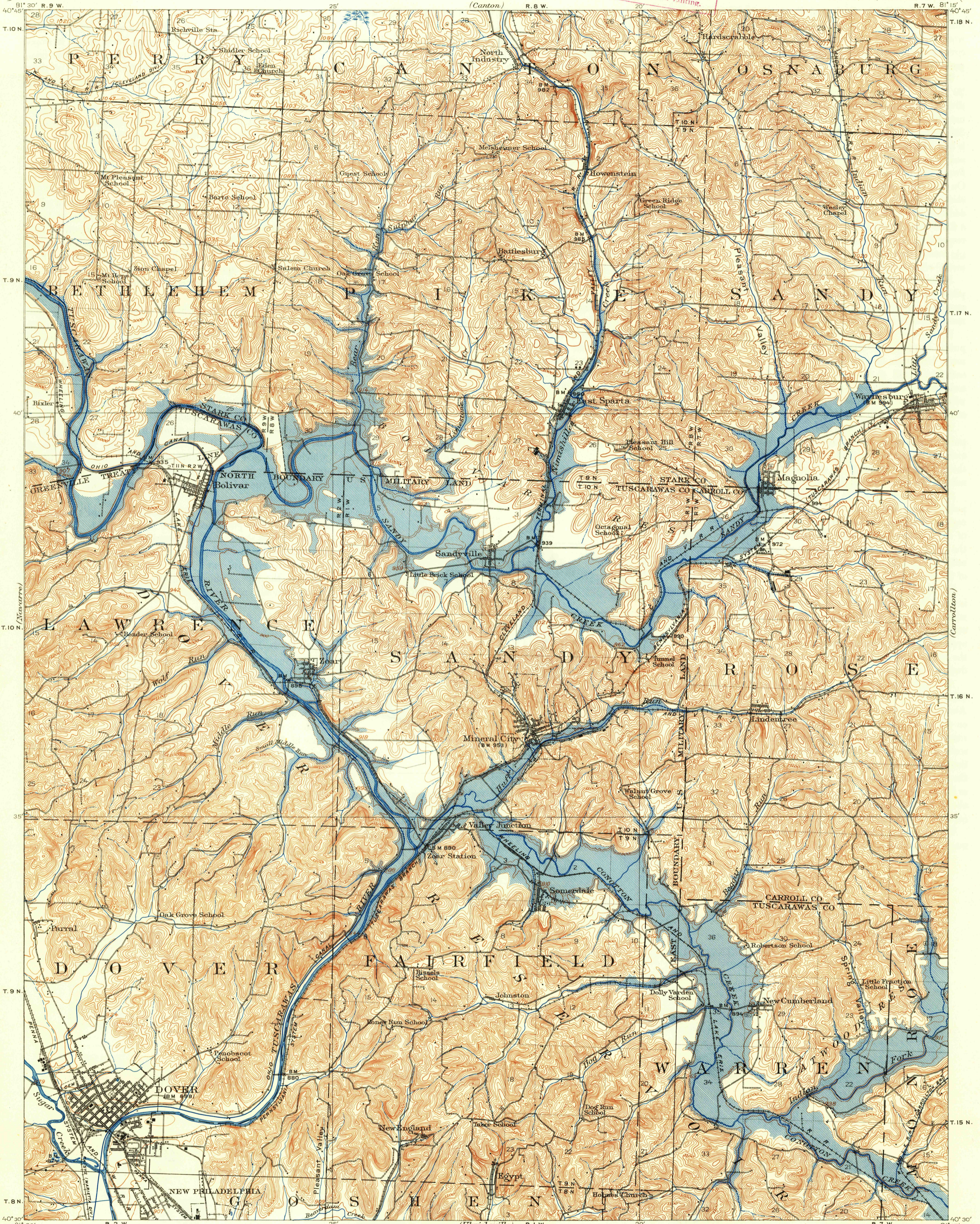




U. S. G. S.
FILE COPY
Inspection and Editing.

U. S. G. S.
FILE COPY
Inspection and Editing.

U. S. G. S.
FILE COPY
Inspection and Editing.



R. B. Marshall, Chief Geographer.
W. H. Herron, Geographer in charge.
Topography by J. H. Jennings, W. H. Rayner, and L. R. Ebert.
Control by J. R. Ellis and S. R. Archer.
Surveyed in 1909-1910.
SURVEYED IN COOPERATION WITH THE STATE OF OHIO.



Contour interval 20 feet
Datum is mean sea level

Edition of Mar. 1912, reprinted 1948
Polyconic projection, North American datum
Retarding dams and flooding areas
added from office records

U. S. G. S.
FILE COPY
Inspection and Editing.

USGS
Historical File
Topographic Division

DOVER, O.
N4-030-W8115/15

JUN 25 1948

3240