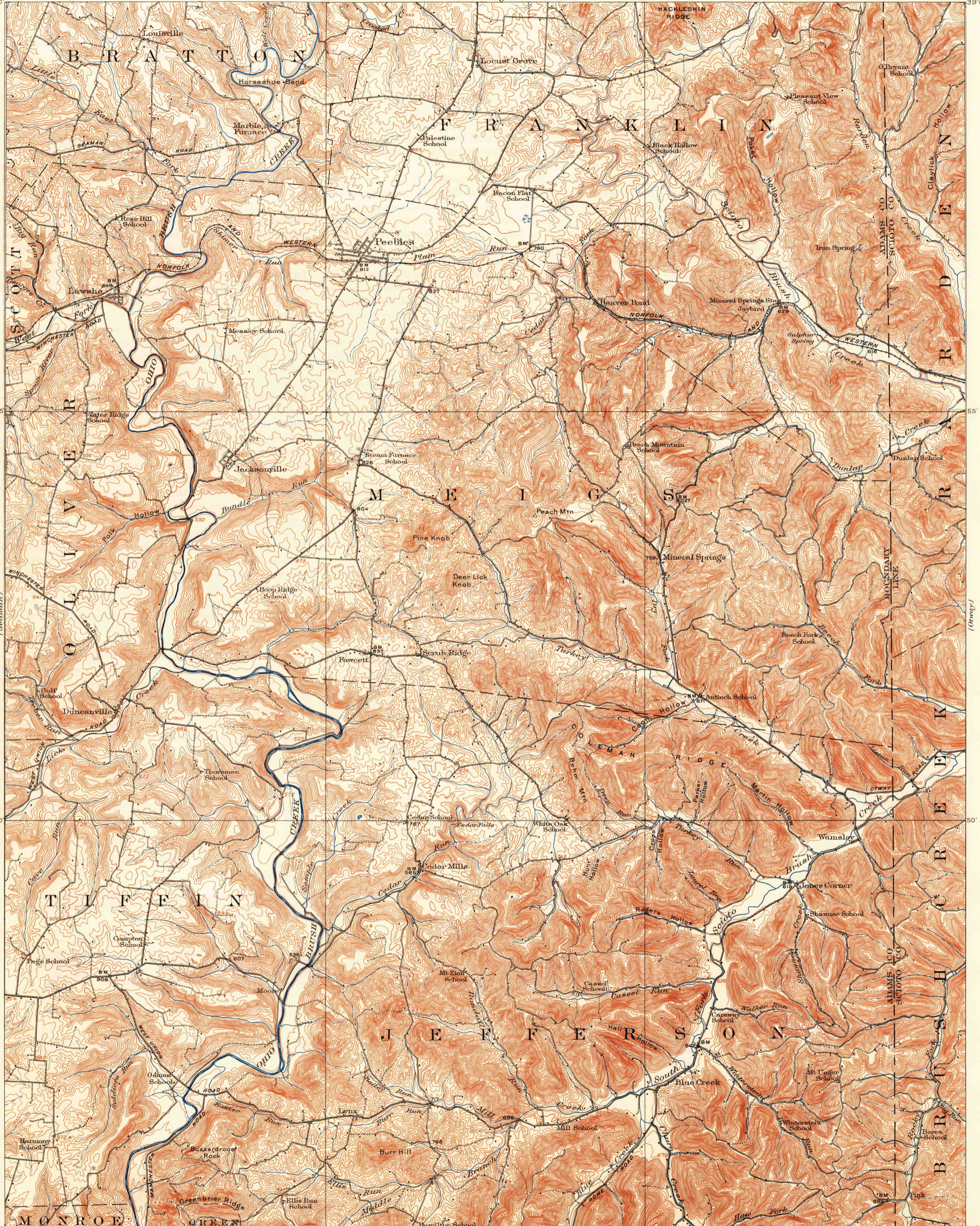

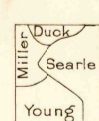


U.S.G.S.
FILE COPY
Inspection and Editing.



R.B. Marshall, Chief Geographer.
W.H. Herron, Geographer in charge.
Topography by Gilbert Young, A.B. Searle, W.L. Miller,
J.A. Duck, and H.E. Burney.
Control by U.S. Coast and Geodetic Survey, J.R. Ellis,
C.E. Mills, Howard Clark, and J.W. Janssen.
Surveyed in 1915-1916.



Contour interval 20 feet
Datum is mean sea level

FOR SALE BY U.S. GEOLOGICAL SURVEY, WASHINGTON 25, D. C.

Edition of 1918, reprinted 1950
Polyconic projection, North American datum

USGS
Historical File
Topographic Division

U.S.G.S.
FILE COPY
Inspection and Editing.

PEEBLES, O.
N3845-W8315/5

APR 4 1950