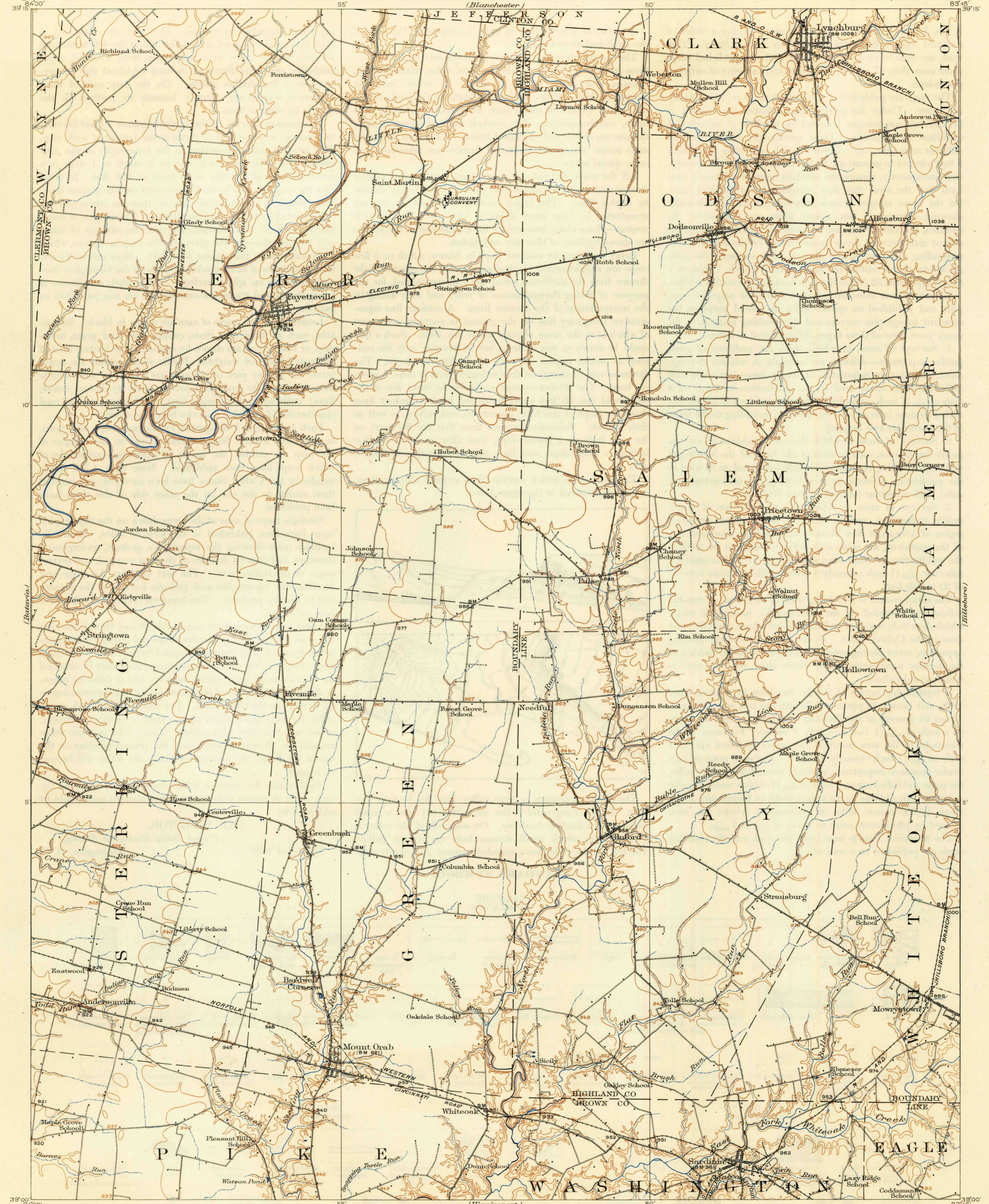


U.S.G.S.
FILE COPY
Inspection and Editing.


UNITED STATES
DEPARTMENT OF THE INTERIOR
GEOLOGICAL SURVEY

STATE OF OHIO
REPRESENTED BY THE GOVERNOR
(Blanchester)

OHIO
SARDINIA QUADRANGLE




R. B. Marshall, Chief Geographer.
W. H. Herron, Geographer in charge.
Topography by J. H. Jennings and W. S. Gehres.
Control by J. R. Ellis, J. M. Perkins, and S. L. Parker.
Surveyed in 1914-1915.



Contour interval 20 feet
Datum is mean sea level

Edition of 1917, reprinted 1946
Polyconic projection, North American datum



OHIO
SARDINIA
N3900-W8345/15