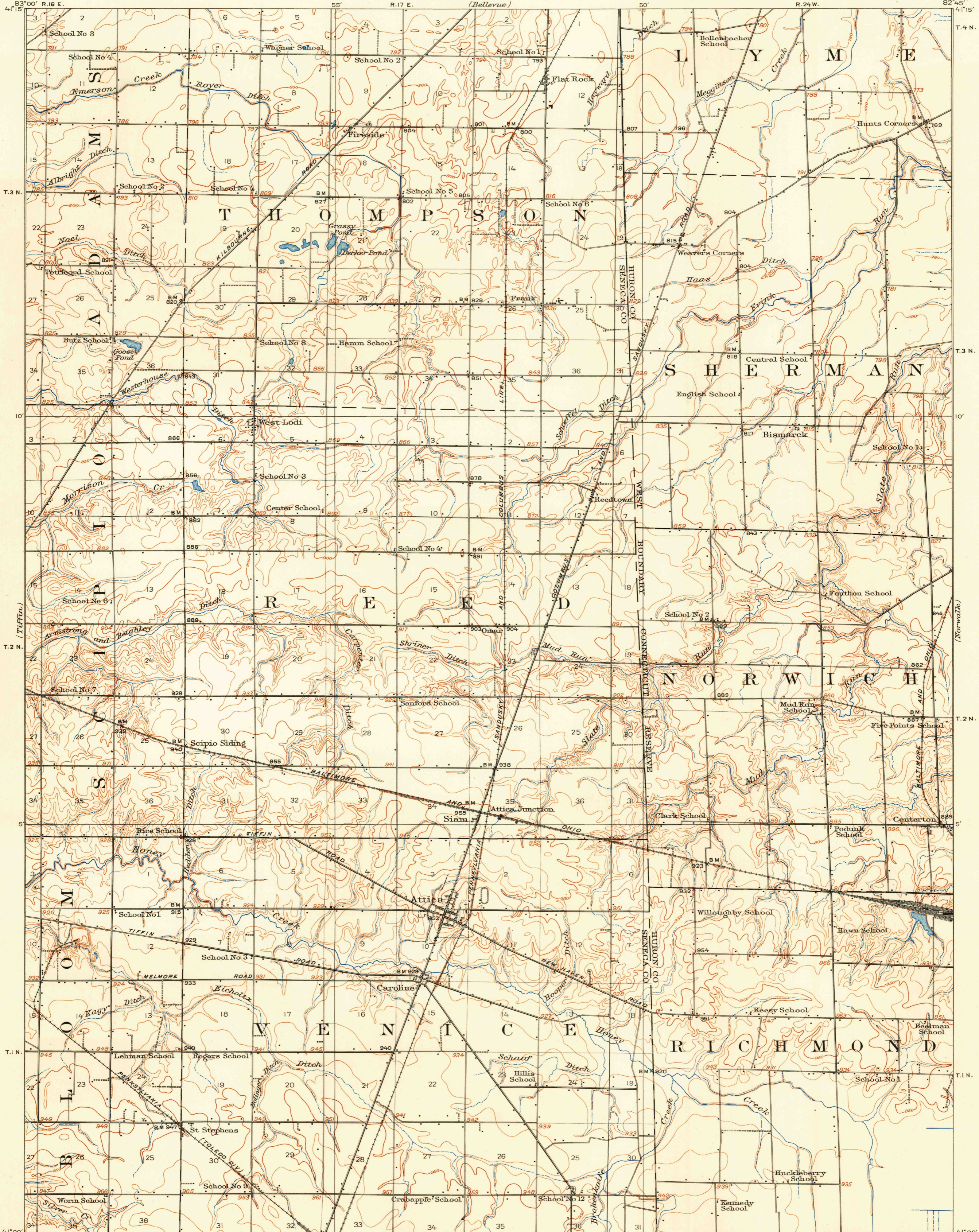


U.S.G.S.
FILE COPY
Inspection and Rating

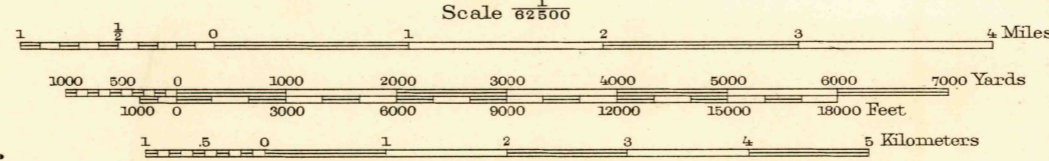
UNITED STATES
DEPARTMENT OF THE INTERIOR
GEOLOGICAL SURVEY

STATE OF OHIO
REPRESENTED BY THE GOVERNOR
(Bellevue)

OHIO
SIAM QUADRANGLE



R. B. Marshall, Chief Geographer.
W. H. Herron, Geographer in charge.
Topography by Merrill Hackett.
Control by Coast and Geodetic Survey, J. R. Ellis,
E. C. Bibbee, C. E. Mills, S. R. Archer, and Philip Flitman.
Surveyed in 1911-13.



Contour interval 10 feet.
Datum is mean sea level.


Edition of Dec. 1915, reprinted 1951
Polyconic projection, North American datum

APPROXIMATE MEAN
DECLINATION 1913:

OHIO
SIAM

N 4100 - W 8245/5

FOR SALE BY U. S. GEOLOGICAL SURVEY, WASHINGTON 25, D. C.
A FOLDER DESCRIBING TOPOGRAPHIC MAPS AND SYMBOLS IS AVAILABLE ON REQUEST



APR 16 1951

2160