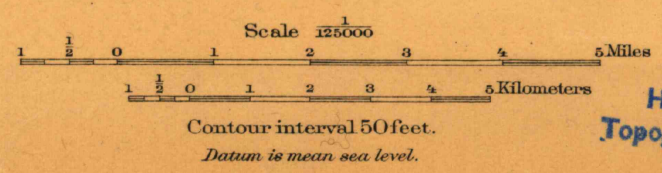
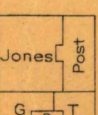


U.S.G.S.
FILE COPY
Ed. Div. Topographic Maps.

U.S.G.S.
FILE COPY
Ed. Div. Topographic Maps.

C.H. Fitch, Topographer in charge.
Van H. Manning, Topographer Assistant in charge.
Triangulation by C.F. Unghart.
Topography by O. Jones, W.S. Post, C.W. Goodlove, W.T. Turner and W.H. Otis.
Surveyed in 1896.



USGS
Historical File
Topographic Division




DIAGRAM OF TOWNSHIP

6	5	4	3	2	1
7	8	9	10	11	12
13	14	15	16	17	18
19	20	21	22	23	24
25	26	27	28	29	30
31	32	33	34	35	36

Edition of 1902, reprinted 1917.

MAR 17 1917 2659

LUKFATA, Okla.

2659