
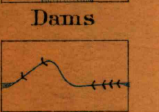


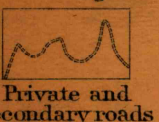
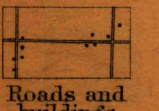
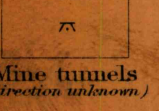








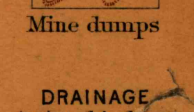
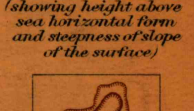




U.S. GEOLOGICAL SURVEY
CHARLES D. WALCOTT,
DIRECTOR

TOPOGRAPHIC SHEET

INDIAN TERRITORY
(CHOCTAW NATION)
MC. ALESTER QUADRANGLE

CONVENTIONAL
SIGNSCULTURE
(printed in black)U.S. township and
section linesCONVENTIONAL
SIGNSRELIEF
(printed in brown)

The above signs are in
current use on the topographic
maps. Variations from this usage may
be seen on maps of earlier
dates.



U.S.G.S.
FILE COPY
Ed. Div. Topographic Maps

U.S.G.S.
FILE COPY
Ed. Div. Topographic Maps

CH. Fitch Topographer in charge.
Van H. Manning Topog. Asst. in charge.
Triangulation by Chas. F. Urquhart.
Topography by Van H. Manning, C. E. Cooke,
W. B. Corse, R. M. Towson and D. C. Harrison.
Surveyed in 1895-96.

U.S.G.S.
Topog. Asst.
Van H. Manning
C. E. Cooke
W. B. Corse
R. M. Towson
D. C. Harrison

Scale 1:25,000
Miles
Kilometers
Contour interval 50 feet.
Datum is mean sea level.

U.S.G.S.
FILE COPY
USCS
Ed. Div. Topographic Maps
Historical File
Topographic Division

Apr. 13-1898. (2104.)

U.S.G.S.
FILE COPY

Okla.
McAlester

Edition of Aug. 1898.