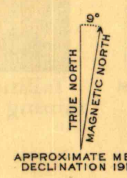
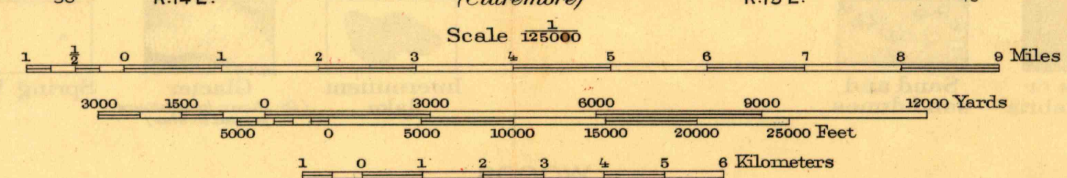
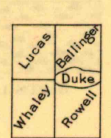


R. B. Marshall, Chief Geographer.  
Sledge Tatum, Geographer in charge.  
Topography by Basil Duke, C. W. Rowell, Geo. W. Lucas,  
C. J. Baillinger, and F. L. Whaley.  
Control by C. F. Urruhart, C. B. Odell, and W. S. D. Moore.  
Surveyed in 1912-1913.



Edition of July 1914, reprinted 1949  
Polyconic projection.

SURVEYED IN COOPERATION WITH THE STATE OF OKLAHOMA.

Contour interval 50 feet  
Datum is mean sea level  
(Readjustment indicates that elevations on this map  
should be decreased 2 feet.)

OKLA.  
NOWATA  
N3630-W9530/30

RETURN TO:  
NHD HISTORICAL MAP ARCHIVES  
USGS NATIONAL CENTER, MS-522  
RESTON, VA 22092