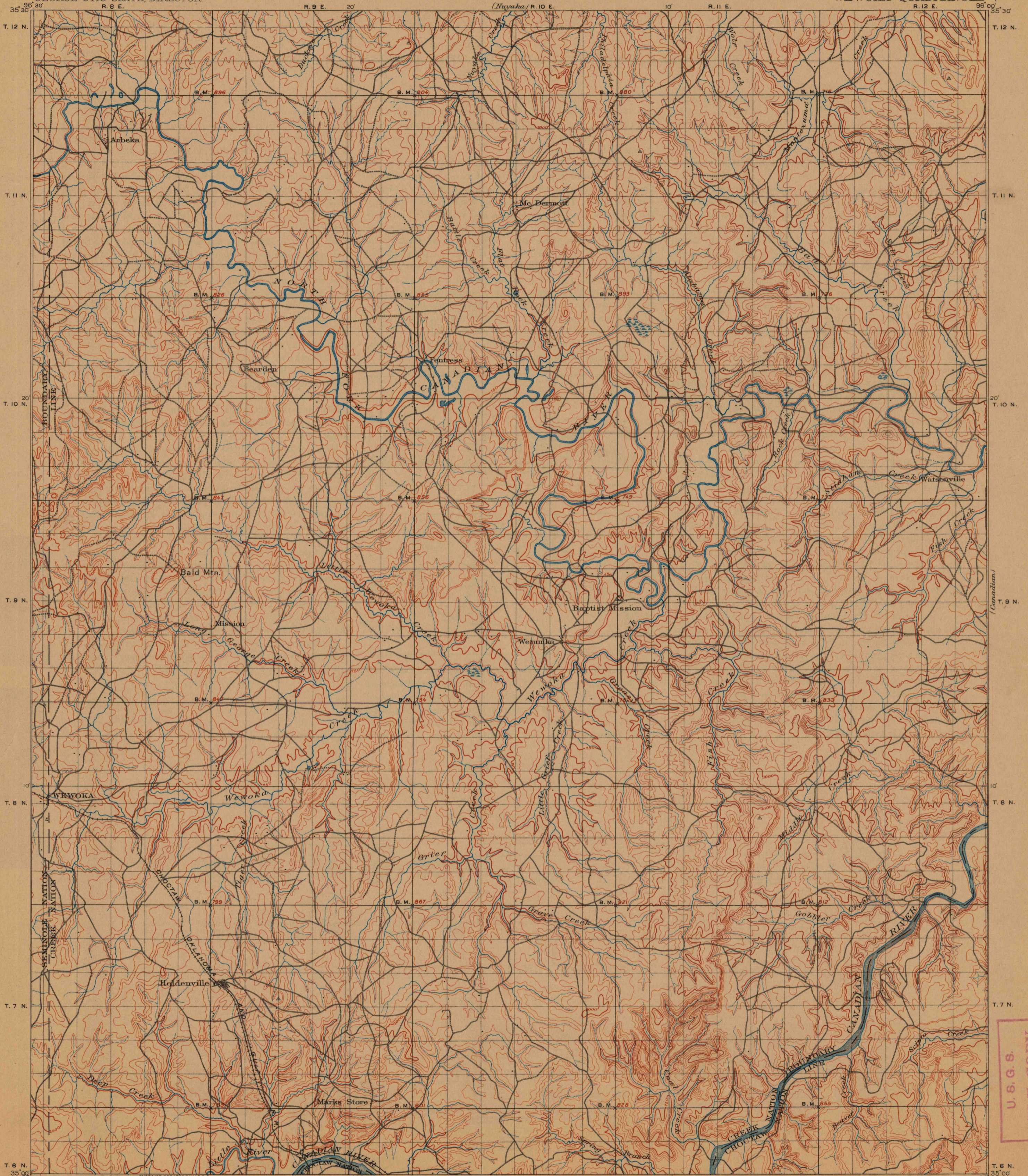
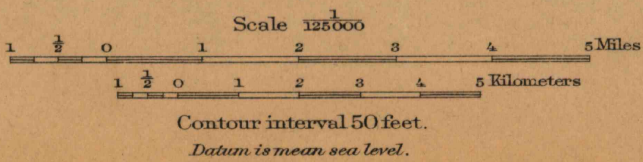
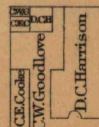


(Okmulgee)



C.H. Fitch, Topographer in charge.
Van H. Manning, Topographer, Assistant in charge.
Triangulation by C.F. Urquhart.
Topography by D.C. Harrison, C.E. Cooke and C.W. Goodlove.
Surveyed in 1895-96.



Edition of Nov. 1900, reprinted Oct. 1913.

USGS
Historical File
Topographic Division

DEC 31 1913 2117

WEWOKA, Okla.

U.S.G.S.
FILE COPY
Ed. Div. Topographic Maps.