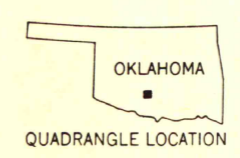
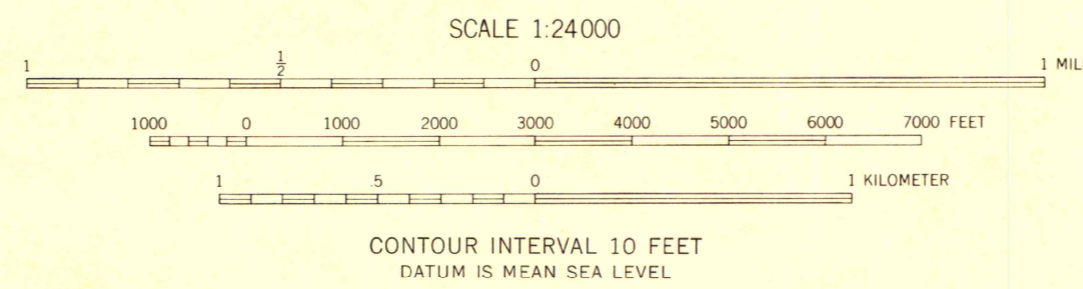
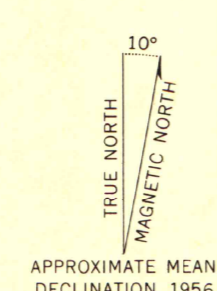


COOPER TOWN

Mapped by the Army Map Service  
Published for civil use by the Geological Survey  
Control by USGS, USC&GS, USCE, and Oklahoma Geodetic Survey  
Topography by photogrammetric methods from aerial photographs taken 1947. Culture and drainage revised from aerial photographs taken 1954. Field check 1956.  
Polyconic projection. 1927 North American datum  
10,000-foot grid based on Oklahoma coordinate system, south zone  
1000-meter Universal Transverse Mercator grid ticks, zone 14, shown in blue  
Unchecked elevations are shown in brown



ROAD CLASSIFICATION

Medium-duty ——— Light-duty ———  
Unimproved dirt - - - - -  
State Route ○

THIS MAP COMPLIES WITH NATIONAL MAP ACCURACY STANDARDS  
FOR SALE BY U. S. GEOLOGICAL SURVEY, DENVER 2, COLORADO OR WASHINGTON 25, D. C.  
A FOLDER DESCRIBING TOPOGRAPHIC MAPS AND SYMBOLS IS AVAILABLE ON REQUEST

BALLY MOUNTAIN, OKLA.  
NW/4 SADDLE MOUNTAIN 15' QUADRANGLE  
N 3452.5—W 9837.5/7.5

1956

MAP AND AIR PHOTO LIBRARY  
University of Wisconsin