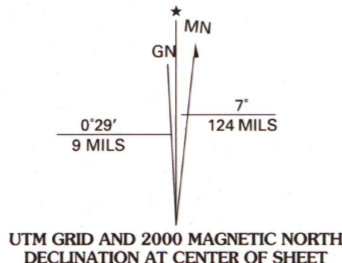


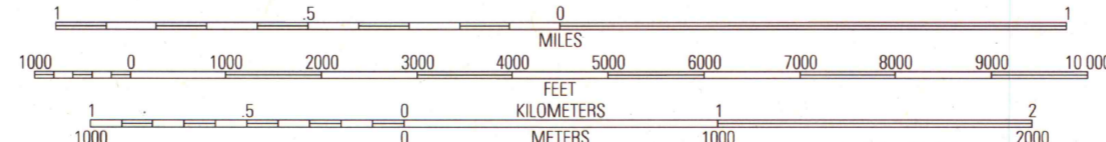
Produced by the United States Geological Survey 1965
Revision by USDA Forest Service 1998
Topography compiled 1964. Planimetry derived from imagery taken 1996 and other sources. Public Land Survey System and survey control current as of 1998.

North American Datum of 1927 (NAD 27). Projection and 10 000-foot ticks: Oklahoma coordinate system, north zone (Lambert conformal conic). Blue 1000-meter Universal Transverse Mercator ticks, zone 14. North American Datum of 1983 (NAD 83) is shown by dashed corner ticks. The values of the shift between NAD 27 and NAD 83 for 7.5-minute intersections are obtainable from National Geographic Survey NADCON software.

Non-National Forest System lands within the National Forest. Inholdings may exist in other National or State reservations. This map is not a legal land title or ownership document. Public lands are subject to change and leasing, and may have access restrictions; check with local offices. Obtain permission before entering private lands.



SCALE 1:24 000



U.S. Regional
Depository Copy
DO NOT DISCARD

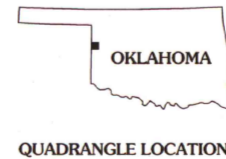
CONTOUR INTERVAL 10 FEET
NATIONAL GEODETIC VERTICAL DATUM OF 1929
TO CONVERT FROM FEET TO METERS, MULTIPLY BY 0.3048

A.H. ROBINSON
MAP LIBRARY

JUN 29 2011

University of Wisconsin
Madison

THIS MAP COMPLIES WITH NATIONAL MAP ACCURACY STANDARDS
FOR SALE BY U.S. GEOLOGICAL SURVEY, P.O. BOX 25286, DENVER, COLORADO 80225
A FOLDER DESCRIBING TOPOGRAPHIC MAPS AND SYMBOLS IS AVAILABLE ON REQUEST



QUADRANGLE LOCATION

1	2	3
4	5	6
6	7	8

1 Anadapah Hills
2 Anadapah Hills NE
3 Roll NW
4 Durham
5 Roll
6 Reylon
7 Mackie
8 Cheshene NW

HIGHWAYS AND ROADS

Interstate		Primary highway	
U. S.		Secondary highway	
State		Light-duty road	
County		National Forest, suitable for passenger cars	
National Forest, suitable for high clearance vehicles		National Forest, suitable for high clearance vehicles	
National Forest Trail		National Forest Trail	

Composition: Unspecified...
Paved...
Gravel...
Dirt...
Unimproved: 4 wheel drive...
Trail...
Gate; Barrier...

CRAWFORD, OK
1998
NIMA 6055 IV SE-SERIES V883

