

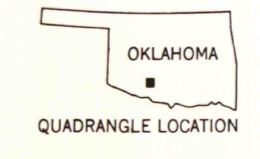
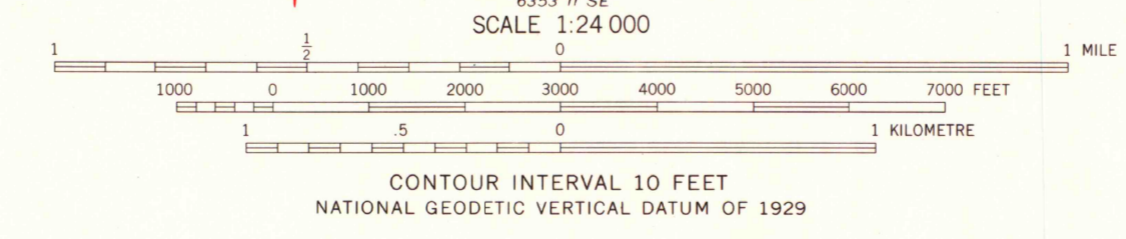
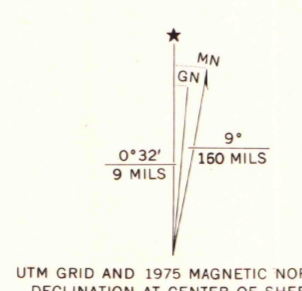
6353 II (REV. 5-6-59)

Mapped by the Army Map Service
Published for civil use by the Geological Survey
Control by USGS, USC&GS, USCE, and Oklahoma Geodetic Survey
Topography by photogrammetric methods from aerial photographs
taken 1947. Culture and drainage revised from aerial photographs
taken 1954. Field check 1955

Polyconic projection. 1927 North American datum
10,000-foot grid based on Oklahoma coordinate system, south zone
1000-metre Universal Transverse Mercator grid ticks,
zone 14, shown in blue

Unchecked elevations are shown in brown

Revisions shown in purple compiled by the Geological Survey from
aerial photographs taken 1975. This information not field checked



MAP AND AIR PHOTO
LIBRARY
AUG 17 1976
University of Wisconsin
Madison

DENTON, OKLA.
NE/4 NELLIE 15' QUADRANGLE
N 3437.5-W 9800/7.5
1956
PHOTOREVISED 1975
AMS 6353 II NE-SERIES V883

THIS MAP COMPLIES WITH NATIONAL MAP ACCURACY STANDARDS
FOR SALE BY U. S. GEOLOGICAL SURVEY, DENVER, COLORADO 80225 OR RESTON, VIRGINIA 22092
AND BY THE OKLAHOMA GEOLOGICAL SURVEY, NORMAN, OKLAHOMA 73069
A FOLDER DESCRIBING TOPOGRAPHIC MAPS AND SYMBOLS IS AVAILABLE ON REQUEST