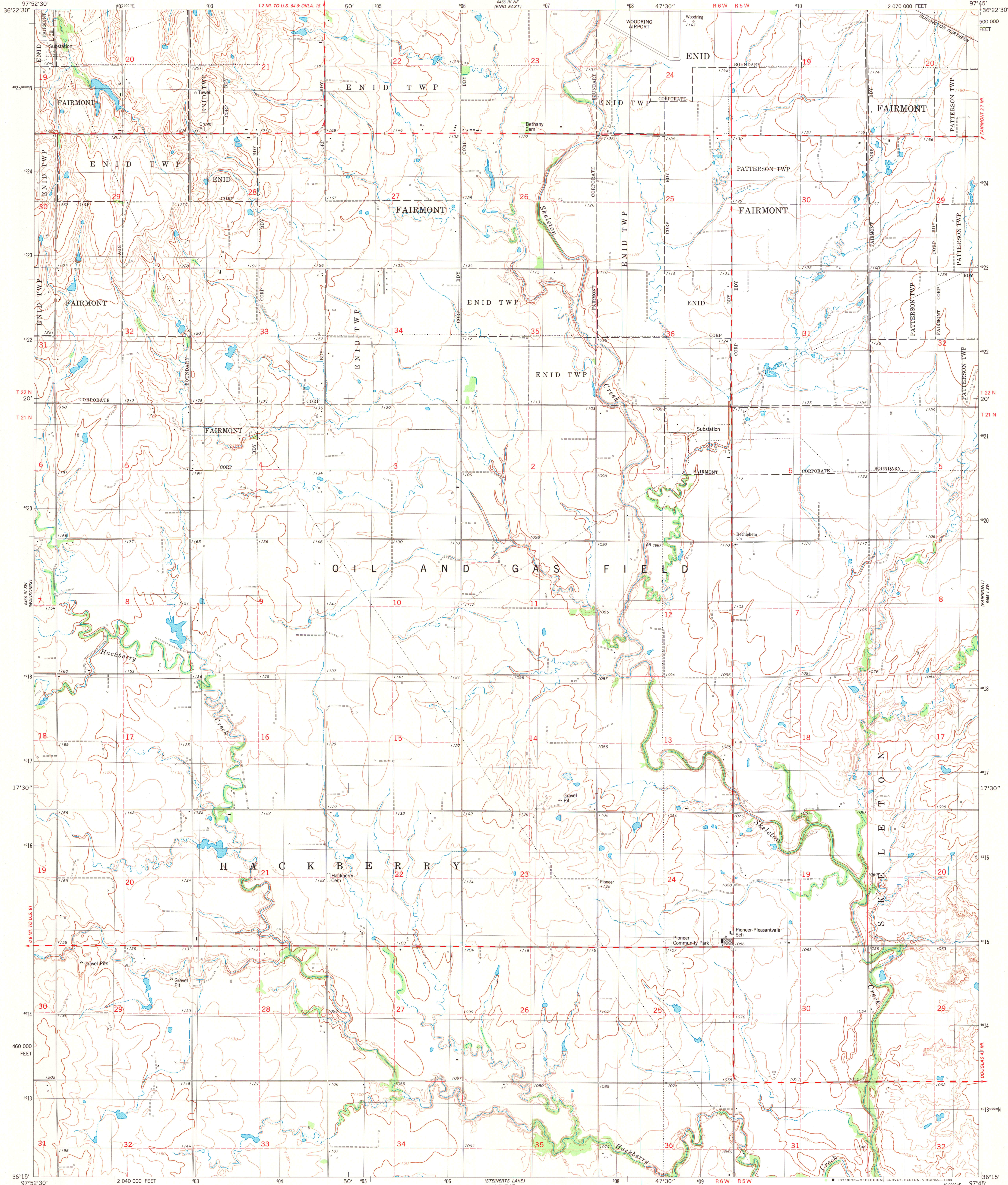


UNITED STATES
DEPARTMENT OF THE INTERIOR
GEOLOGICAL SURVEY

ENID SE QUADRANGLE
OKLAHOMA—GARFIELD CO.
7.5 MINUTE SERIES (TOPOGRAPHIC)
SE/4 ENID 15' QUADRANGLE
2 070 000 FEET



Mapped, edited, and published by the Geological Survey

Control by USGS and NOS/NOAA

Topography by photogrammetric methods from aerial photographs taken 1977. Field checked 1979. Map edited 1982

Projection and 10,000-foot grid ticks: Oklahoma coordinate

system, north zone (Lambert conformal conic)

1000-meter Universal Transverse Mercator grid, zone 14

1927 North American Datum

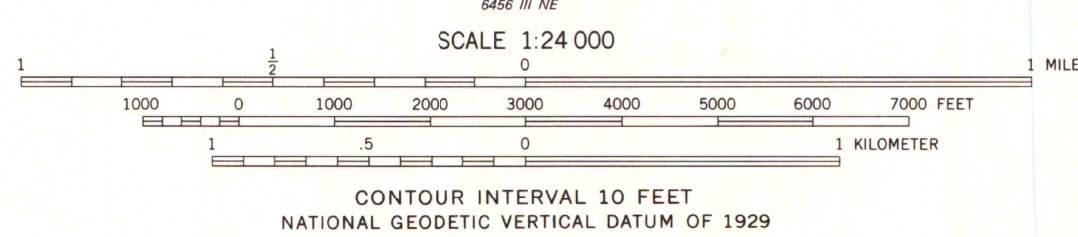
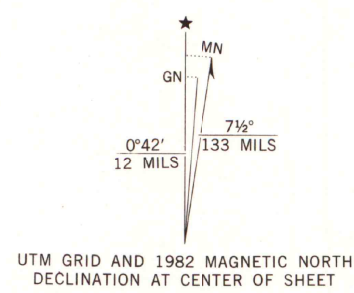
To place on the predicted North American Datum 1983

move the projection lines 1 meter south and

29 meters east as shown by dashed corner ticks

Fine red dashed lines indicate selected fence and field lines where

generally visible on aerial photographs. This information is unchecked



THIS MAP COMPLIES WITH NATIONAL MAP ACCURACY STANDARDS
FOR SALE BY U.S. GEOLOGICAL SURVEY, DENVER, COLORADO 80225, OR RESTON, VIRGINIA 22092
AND BY THE OKLAHOMA GEOLOGICAL SURVEY, NORMAN, OKLAHOMA 73069
A FOLDER DESCRIBING TOPOGRAPHIC MAPS AND SYMBOLS IS AVAILABLE ON REQUEST



ROAD CLASSIFICATION	
Primary highway, hard surface	Light-duty road, hard or improved surface
Secondary highway, hard surface	Unimproved road
Interstate Route	U. S. Route
	State Route

A.H. ROBINSON
MAP 1000000
OCT 11 1983

ENID SE, OKLA.
SE/4 ENID 15' QUADRANGLE
N3615-W9745/7.5
1982

University of Wisconsin
Madison

DMA 6456 IV SE-SERIES V883