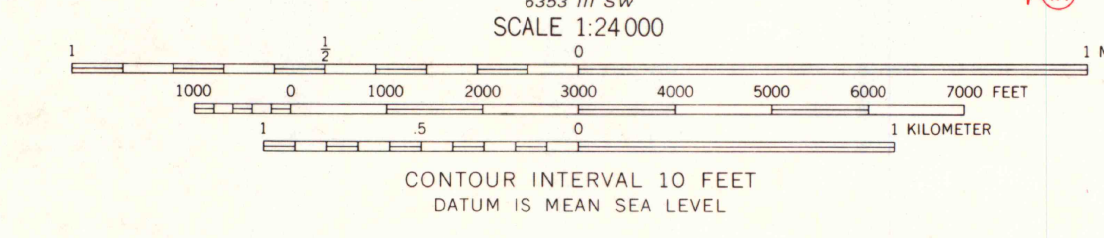
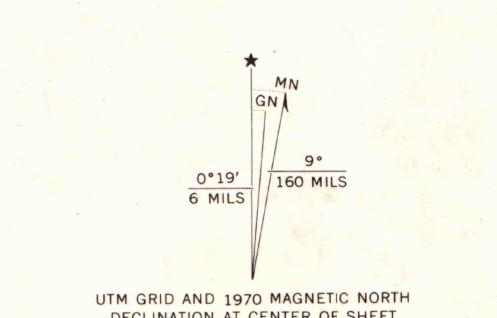
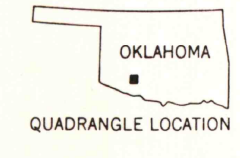



Map published by the Army Map Service  
Published for civil use by the Geological Survey  
Control by USGS, USC&GS, USCE, and Oklahoma Geodetic Survey  
Topography by photogrammetric methods from aerial photographs taken 1947. Culture and drainage revised from aerial photographs taken 1954. Field check 1956  
Polyconic projection. 1927 North American datum  
10,000-foot grid based on Oklahoma coordinate system, south zone  
1000-meter Universal Transverse Mercator grid ticks, zone 14, shown in blue  
Red tint indicates area in which only landmark buildings are shown  
Revisions shown in purple compiled by the Geological Survey from aerial photographs taken 1970. This information not field checked  
Purple tint indicates extension of urban areas



THIS MAP COMPLIES WITH NATIONAL MAP ACCURACY STANDARDS  
FOR SALE BY U. S. GEOLOGICAL SURVEY, DENVER, COLORADO 80225 OR WASHINGTON, D. C. 20242  
AND BY THE OKLAHOMA GEOLOGICAL SURVEY, NORMAN, OKLAHOMA 73069  
A FOLDER DESCRIBING TOPOGRAPHIC MAPS AND SYMBOLS IS AVAILABLE ON REQUEST



MAP AND AIR PHOTO LIBRARY  
IADC 3-1971  
University of Wisconsin

FORT SILL, OKLA.  
NW 1/4 LAWTON 15' QUADRANGLE  
N 34 37.5 - W 98 22.5 / 7.5  
1956  
PHOTOREVISED 1970  
AMS 6353 III NW—SERIES V883