

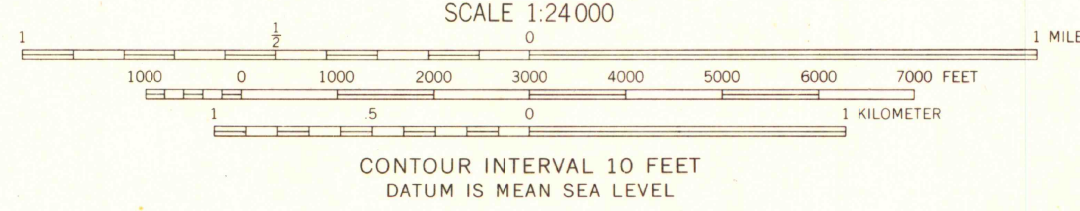
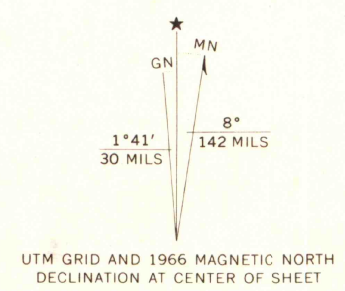
Mapped, edited, and published by the Geological Survey in cooperation with the Oklahoma Highway Department, Oklahoma Water Resources Board, and Oklahoma State Soil Conservation Board

Control by USGS, USC&GS, and Oklahoma Geological Survey

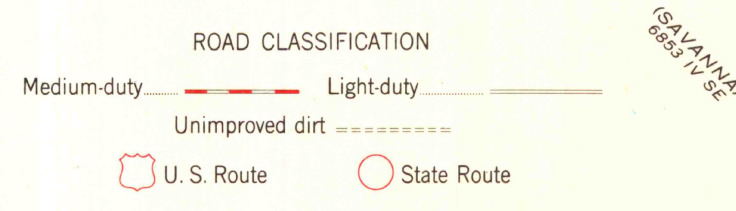
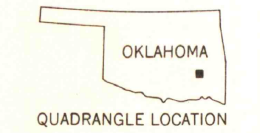
Topography by photogrammetric methods from aerial photographs taken 1966. Field checked 1966

Polyconic projection. 1927 North American datum 10,000-foot grid based on Oklahoma coordinate system, south zone 1000-meter Universal Transverse Mercator grid ticks, zone 15, shown in blue

Fine red dashed lines indicate selected fence and field lines where generally visible on aerial photographs. This information is unchecked



THIS MAP COMPLIES WITH NATIONAL MAP ACCURACY STANDARDS
FOR SALE BY U.S. GEOLOGICAL SURVEY, DENVER, COLORADO 80225, OR WASHINGTON, D. C. 20242
AND BY THE OKLAHOMA GEOLOGICAL SURVEY, NORMAN, OKLAHOMA 73069
A FOLDER DESCRIBING TOPOGRAPHIC MAPS AND SYMBOLS IS AVAILABLE ON REQUEST



HAYWOOD, OKLA.
N3452.5-W9552.5/7.5

1966

AMS 6853 IV NW-SERIES Y883

MAP AND AIR PHOTO LIBRARY
University of Wisconsin