



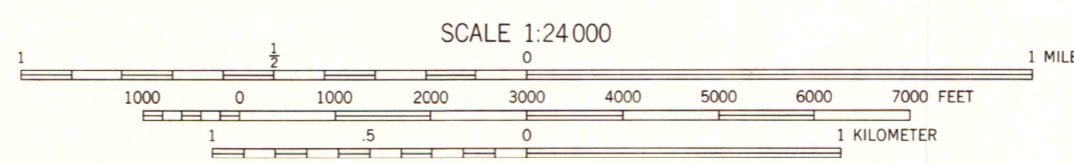
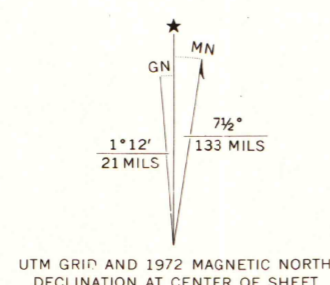
Produced and published by the Geological Survey

Control by USGS and USC&GS

Orthophotomosaic prepared from 1:80 000-scale aerial photographs taken December 22, 1972

Projection and 10,000-foot grid ticks: Oklahoma coordinate system, north zone (Lambert conformal conic) 1000-meter Universal Transverse Mercator grid, zone 15. 1927 North American datum

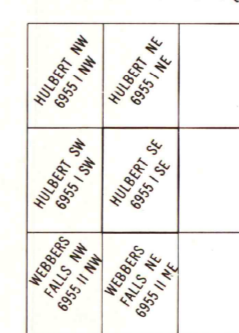
Photoimagery transformed by scanning techniques which may produce double or mismatched images; use the mean of image positions for map point



MAP AND AIR PHOTO LIBRARY
University of Wisconsin, Madison

THIS MAP COMPLIES WITH NATIONAL MAP ACCURACY STANDARDS
FOR SALE BY U. S. GEOLOGICAL SURVEY, DENVER, COLORADO 80225, OR RESTON, VIRGINIA 22092
AND BY THE OKLAHOMA GEOLOGICAL SURVEY, NORMAN, OKLAHOMA 73069

ADJOINING ORTHOPHOTOQUADS



PRINCIPAL NUMBERED HIGHWAYS

Interstate Route U.S. Route State Route



This quadrangle area also covered by SE/4 of Hulbert 1:62 500-scale topographic map

HULBERT SE, OKLA.
N3545-W9500/7.5

1972

AMS 6955 1 SE-SERIES V083