



Produced and published by the Geological Survey

Control by USGS and USC&GS

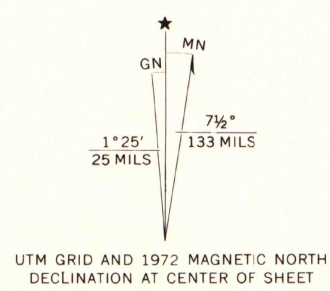
Orthophotomosaic prepared from 1:80 000-scale aerial photographs taken December 22, 1972

Projection: Oklahoma coordinate system, north zone (Lambert conformal conic)

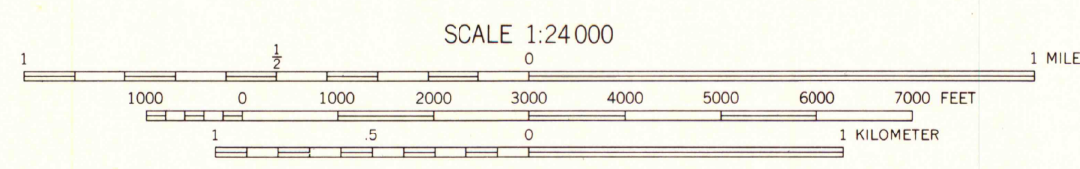
10,000-foot grid ticks based on Oklahoma coordinate system, north and south zones

1000-meter Universal Transverse Mercator grid, zone 15. 1927 North American datum

Photoimagery transformed by scanning techniques which may produce double or mismatched images; use the mean of image positions for map point



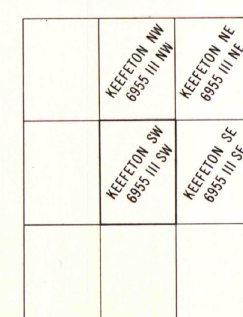
UTM GRID AND 1972 MAGNETIC NORTH DECLINATION AT CENTER OF SHEET




MAP AND AIR PHOTO LIBRARY  
University of Wisconsin, Madison

THIS MAP COMPLIES WITH NATIONAL MAP ACCURACY STANDARDS  
FOR SALE BY U. S. GEOLOGICAL SURVEY, DENVER, COLORADO 80225, OR RESTON, VIRGINIA 22092  
AND BY THE OKLAHOMA GEOLOGICAL SURVEY, NORMAN, OKLAHOMA 73069

ADJOINING ORTHOPHOTOQUADS



PRINCIPAL NUMBERED HIGHWAYS



This quadrangle area also covered by SW/4 of Keffeton 1:62 500-scale topographic map



KEEFETON SW, OKLA.  
N3530-W9522.5/7.5

1972

AMS 6955 III SW—SERIES W083