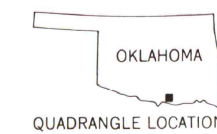
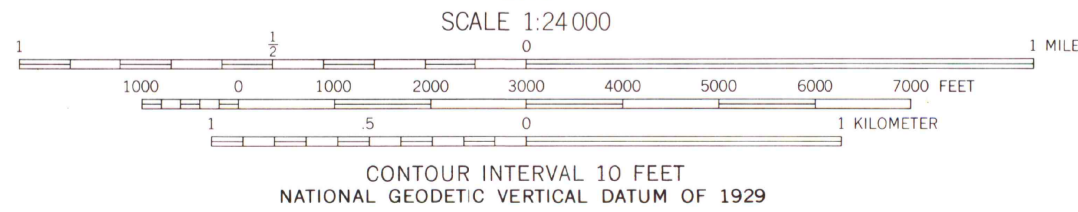
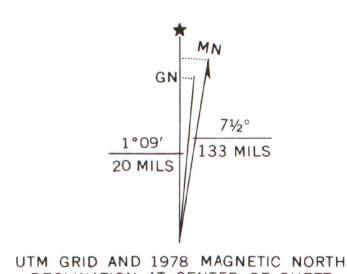


Mapped, edited, and published by the Geological Survey
Control by USGS and USC&GS
Topography by photogrammetric methods from aerial photographs taken 1960. Field checked 1963
Polyconic projection. 1927 North American datum
10,000-foot grid based on Oklahoma coordinate system, south zone
1000-meter Universal Transverse Mercator grid ticks, zone 14, shown in blue
Areas covered by dashed light-blue pattern are subject to controlled inundation
Fine red dashed lines indicate selected fence and field lines where generally visible on aerial photographs. This information is un-checked
Revisions shown in purple compiled from aerial photographs taken 1976. This information not field checked
Map edited 1978



MAP AND AIR PHOTO LIBRARY
OCT 13 1973
University of Wisconsin
Madison

ROAD CLASSIFICATION
Medium-duty — Light-duty
Unimproved dirt — State Route

MC MILLAN, OKLA.
N3400—W9652.5/7.5
1963
PHOTOREVISED 1978
AMS 6652 III SW—SERIES V883

THIS MAP COMPLIES WITH NATIONAL MAP ACCURACY STANDARDS
FOR SALE BY U. S. GEOLOGICAL SURVEY, DENVER, COLORADO 80225, OR RESTON, VIRGINIA 22092
AND BY THE OKLAHOMA GEOLOGICAL SURVEY, NORMAN, OKLAHOMA 73069
A FOLDER DESCRIBING TOPOGRAPHIC MAPS AND SYMBOLS IS AVAILABLE ON REQUEST