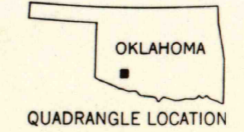
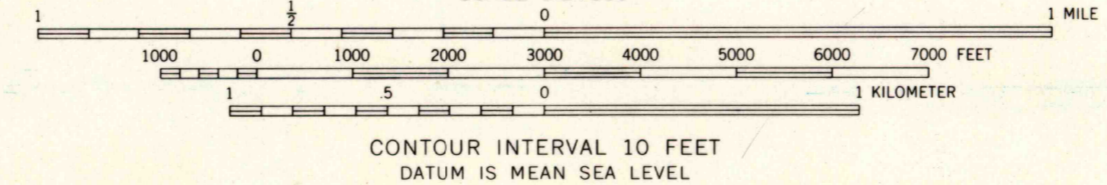
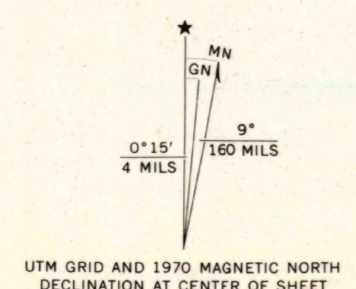


Mapped by the Army Map Service  
Published for civil use by the Geological Survey  
Control by USGS, USC&GS, USCE, Field Artillery,  
and Oklahoma Geodetic Survey  
Topography by photogrammetric methods from aerial photographs  
taken 1947. Culture and drainage revised from aerial photographs  
taken 1954. Field check 1956  
Polyconic projection. 1927 North American datum  
10,000-foot grid based on Oklahoma coordinate system, south zone  
1000-meter Universal Transverse Mercator grid ticks,  
zone 14, shown in blue  
Unchecked elevations are shown in brown  
Revisions shown in purple compiled by the Geological Survey from  
aerial photographs taken 1970. This information not field checked



ROAD CLASSIFICATION

Heavy-duty	Light-duty
Medium-duty	Unimproved dirt
U.S. Route	State Route

U.S.G.S. Historical File Topographic Division  
Oklahoma  
QUADRANGLE LOCATION  
SEP 27 1973  
MOUNT SCOTT, OKLA.  
NE/4 CACHE 15' QUADRANGLE  
N3437.5-W9830/7.5  
1956  
PHOTOREVISED 1970  
AMS 6253 II NE-SERIES V883

5145