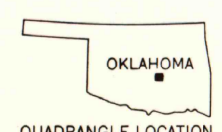
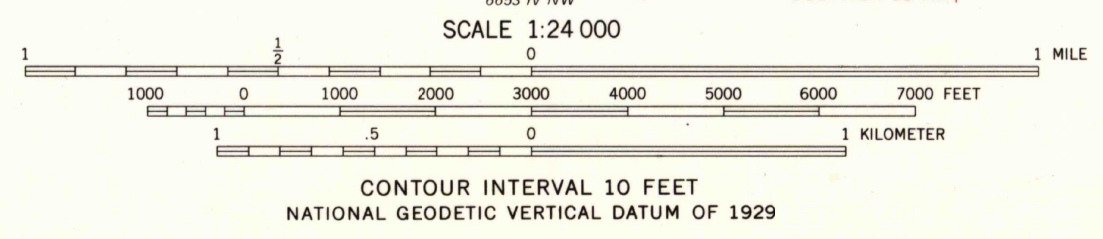
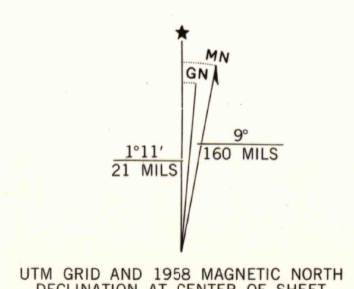


Mapped, edited, and published by the Geological Survey
 Control by USGS and USC&GS
 Topography from aerial photographs by photogrammetric methods
 Aerial photographs taken 1957. Field check 1958
 Polyconic projection. 1927 North American datum
 10,000-foot grid based on Oklahoma coordinate system, south zone
 1000-meter Universal Transverse Mercator grid ticks,
 zone 14, shown in blue



ROAD CLASSIFICATION

Heavy-duty	Light-duty
Medium-duty	Unimproved dirt
State Route	

THIS MAP COMPLIES WITH NATIONAL MAP ACCURACY STANDARDS
 FOR SALE BY U. S. GEOLOGICAL SURVEY, DENVER, COLORADO 80225, OR RESTON, VIRGINIA 22092
 AND BY THE OKLAHOMA GEOLOGICAL SURVEY, NORMAN, OKLAHOMA 73069
 A FOLDER DESCRIBING TOPOGRAPHIC MAPS AND SYMBOLS IS AVAILABLE ON REQUEST

PEARSON, OKLA. 1800
 USGS Historical File Topographic Division
 N3500—W9552.5/7.5
 1958
 OCT 13 1977
 AMS 6654 III SW—SERIES V883