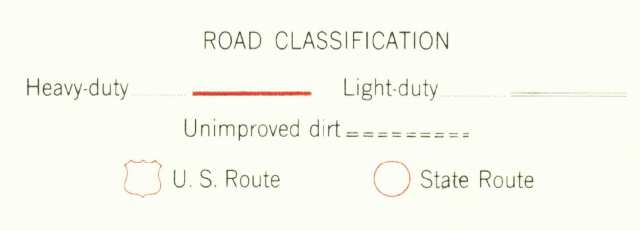
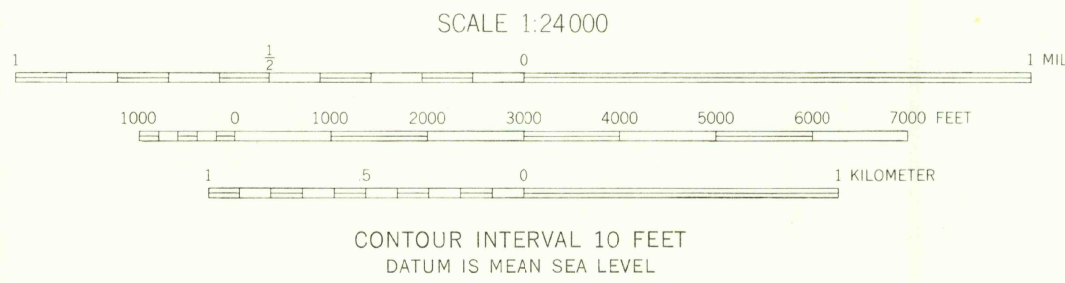
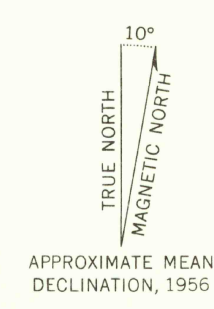


Mapped by the Army Map Service
 Published for civil use by the Geological Survey
 Control by USGS, USC&GS, USCE, and Oklahoma Geodetic Survey
 Topography by photogrammetric methods from aerial photographs taken 1947. Culture and drainage revised from aerial photographs taken 1954. Field check 1956
 Polyconic projection. 1927 North American datum
 10,000-foot grid based on Oklahoma coordinate system, south zone
 1000-meter Universal Transverse Mercator grid ticks, zone 14, shown in blue
 Unchecked elevations are shown in brown



POST OAK CREEK, OKLA.
 SW 1/4 CACHE 15' QUADRANGLE
 N 3430—W 9837.5/7.5
 1956