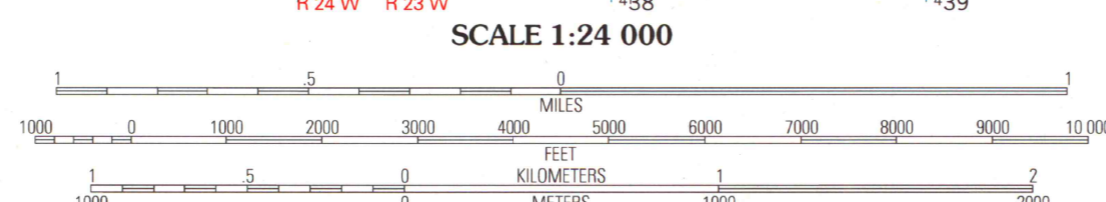
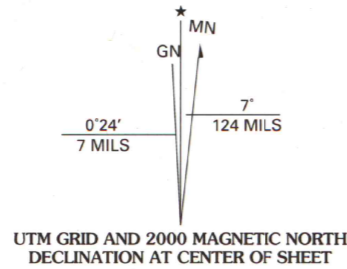


Produced by the United States Geological Survey 1966
Revision by USDA Forest Service 1998
Topography compiled 1964. Planimetry derived from imagery taken 1995 and other sources. Public Land Survey System and survey control current as of 1998

North American Datum of 1927 (NAD 27). Projection and 10 000-foot ticks: Oklahoma coordinate system, north zone (Lambert conformal conic). Blue 1000-meter Universal Transverse Mercator ticks, zone 14. North American Datum of 1983 (NAD 83) is shown by dashed corner ticks. The values of the shift between NAD 27 and NAD 83 for 7.5-minute intersections are obtainable from National Geodetic Survey NADCON software.

Non-National Forest System lands within the National Forest. Inholdings may exist in other National or State reservations. This map is not a legal land line or ownership document. Public lands are subject to change and leasing, and may have access restrictions; check with local offices. Obtain permission before entering private lands.

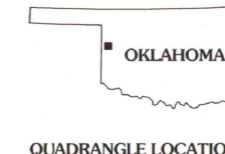


A.H. ROBINSON
MAP LIBRARY
MAY 24 2001

CONTOUR INTERVAL 20 FEET
SUPPLEMENTARY CONTOUR INTERVAL 10 FEET
NATIONAL GEODETIC VERTICAL DATUM OF 1929
TO CONVERT FROM FEET TO METERS, MULTIPLY BY 0.3048

U.S. Regional
Depository Copy
DO NOT DISCARD

THIS MAP COMPLIES WITH NATIONAL MAP ACCURACY STANDARDS
FOR SALE BY U.S. GEOLOGICAL SURVEY, P.O. BOX 25286, DENVER, COLORADO 80225
A FOLDER DESCRIBING TOPOGRAPHIC MAPS AND SYMBOLS IS AVAILABLE ON REQUEST



1	2	3	1 Amelie Hills NE
2	3	4	2 Roll NW
3	4	5	3 Roll NE
4	5	6	4 Crawford
5	6	7	5 Roll SE
6	7	8	6 Muckie
			7 Cheyenne NW
			8 Strong City

HIGHWAYS AND ROADS	
Interstate	Red line with shield
U. S.	Red line with shield
State	Red line with shield
County	Red line with shield
National Forest, suitable for passenger cars	Red line with shield
National Forest, suitable for high clearance vehicles	Red line with shield
National Forest Trail	Red line with shield
Primary highway	Red line
Secondary highway	Red line
Light-duty road	Red line
Composition: Unspecified	Red line
Paved	Red line
Gravel	Red line
Dirt	Red line
Unimproved; 4 wheel drive	Red line
Trail	Red line
Gate; Barrier	Red line

ROLL, OK
1998
NIMA 6055 1 SW-SERIES W883

