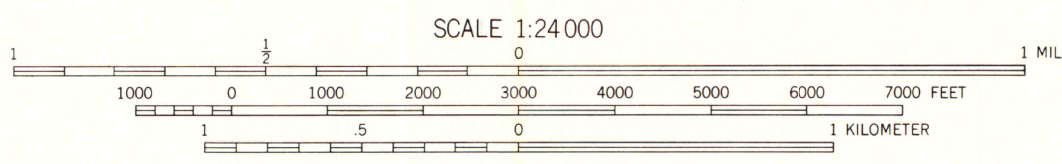
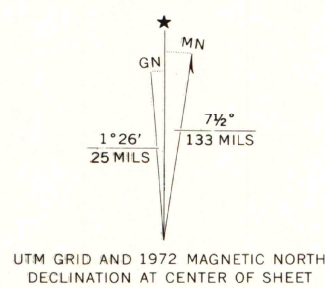





Produced and published by the Geological Survey
Control by USGS and USC&GS
Orthophotomosaic prepared from 1:80 000-scale
aerial photographs taken December 22, 1972
Projection and 10,000-foot grid ticks: Oklahoma coordinate
system, north zone (Lambert conformal conic)
1000-meter Universal Transverse Mercator grid,
zone 15. 1927 North American datum
Photoimagery transformed by scanning techniques
which may produce double or mismatched images;
use the mean of image positions for map point



MAP AND AIR PHOTO LIBRARY
University of Wisconsin, Madison

THIS MAP COMPLIES WITH NATIONAL MAP ACCURACY STANDARDS
FOR SALE BY U. S. GEOLOGICAL SURVEY, DENVER, COLORADO 80225, OR RESTON, VIRGINIA 22092
AND BY THE OKLAHOMA GEOLOGICAL SURVEY, NORMAN, OKLAHOMA 73069

ADJOINING ORTHOPHOTOQUADS



PRINCIPAL NUMBERED HIGHWAYS



This quadrangle area also covered by NW/4
of Wagoner 1:62 500-scale topographic map

WAGONER NW, OKLA.
N3552.5-W9522.5/7.5

1972

AMS 6955 IV NW-SERIES V083