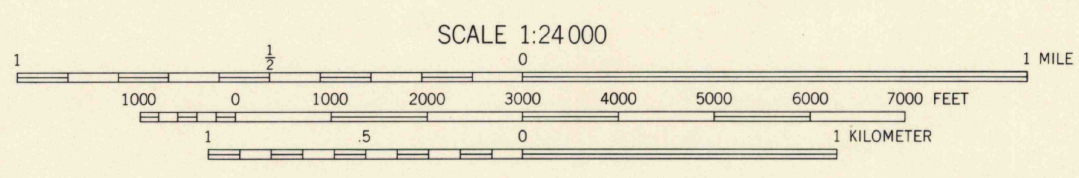
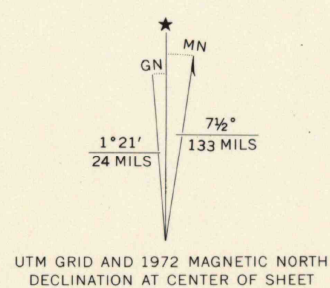




Produced and published by the Geological Survey
Control by USGS and USC&GS
Orthophotomosaic prepared from 1:80 000-scale
aerial photographs taken December 22, 1972
Projection and 10,000-foot grid ticks: Oklahoma coordinate
system, north zone (Lambert conformal conic)
1000-meter Universal Transverse Mercator grid,
zone 15. 1927 North American datum
Photomimagery transformed by scanning techniques
which may produce double or mismatched images;
use the mean of image positions for map point

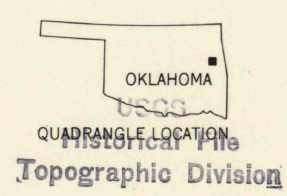


THIS MAP COMPLIES WITH NATIONAL MAP ACCURACY STANDARDS
FOR SALE BY U. S. GEOLOGICAL SURVEY, DENVER, COLORADO 80225, OR RESTON, VIRGINIA 22092
AND BY THE OKLAHOMA GEOLOGICAL SURVEY, NORMAN, OKLAHOMA 73069

ADJOINING ORTHOPHOTOQUADS

WAGONER NW 8500 N 17 W 8500 N 18 W	WAGONER NE 8500 N 17 E 8500 N 18 E	WAGONER SW 8500 N 16 W 8500 N 17 W
WAGONER SE 8500 N 16 E 8500 N 17 E	WAGONER S 8500 N 16 W 8500 N 17 W	WAGONER SW 8500 N 15 W 8500 N 16 W
WAGONER NW 8500 N 15 W 8500 N 16 W	WAGONER NE 8500 N 15 E 8500 N 16 E	WAGONER SW 8500 N 14 W 8500 N 15 W

PRINCIPAL NUMBERED HIGHWAYS
Interstate Route U.S. Route State Route



This quadrangle area is covered by SE 1/4
of Wagoner 1:62 500-scale topographic map

WAGONER SE, OKLA.
N3545-W9515/7.5

1972

AMS 6955 IV SE-SERIES V083

707