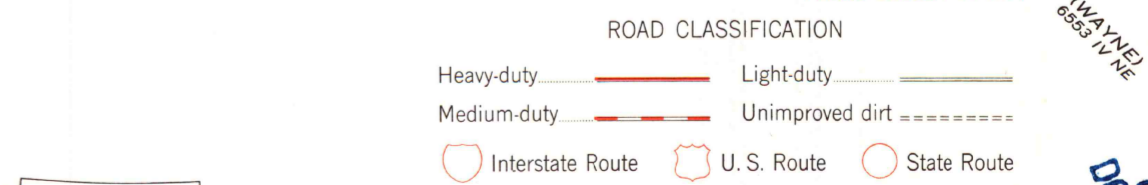
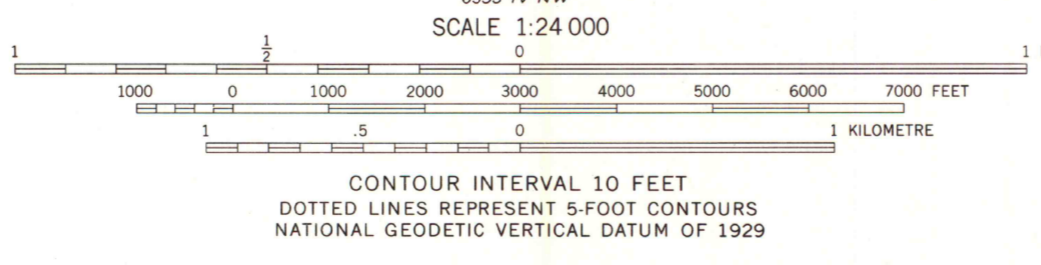
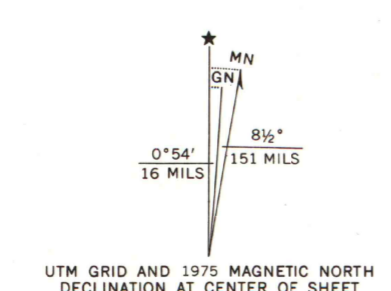


Mapped, edited, and published by the Geological Survey
Control by USGS, USCGS, and Oklahoma Geological Survey
Topography by photogrammetric methods from aerial
photographs taken 1962. Field checked 1965
Polyconic projection. 1927 North American datum
10,000-foot grid based on Oklahoma coordinate system, south zone
1000-metre Universal Transverse Mercator grid ticks,
zone 14, shown in blue
Fine red dashed lines indicate selected fence and field lines where
generally visible on aerial photographs. This information is unchecked
Revisions shown in purple compiled from aerial photographs
taken 1975. This information not field checked
Map photorevised 1981
No major culture or drainage changes observed



THIS MAP COMPLIES WITH NATIONAL MAP ACCURACY STANDARDS
FOR SALE BY U. S. GEOLOGICAL SURVEY, DENVER, COLORADO 80225, OR RESTON, VIRGINIA 22092
AND BY THE OKLAHOMA GEOLOGICAL SURVEY, NORMAN, OKLAHOMA 73069
A FOLDER DESCRIBING TOPOGRAPHIC MAPS AND SYMBOLS IS AVAILABLE ON REQUEST



A.H. ROBINSON
MAP LIBRARY
NOV 19 1991
University of Wisconsin
Madison
WASHINGTON, OKLA.
SW 1/4 NORMAN 15' QUADRANGLE
N3500-W9722.5-7.5
PHOTOINSPECTED 1981
1965
PHOTOREVISED 1975
AMS 6554 III SW-SERIES V885

U.S. Regional
Library
DO NOT DISCARD