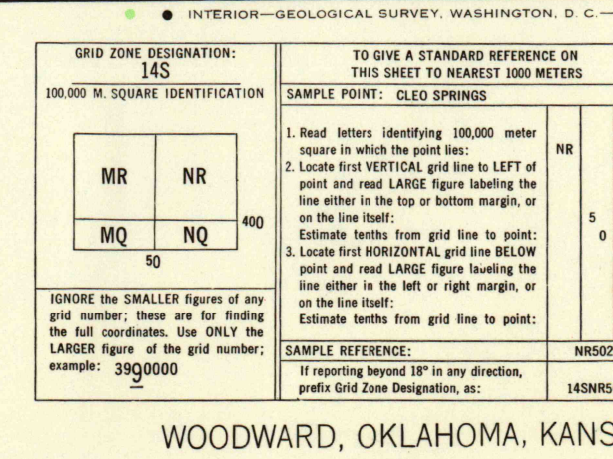
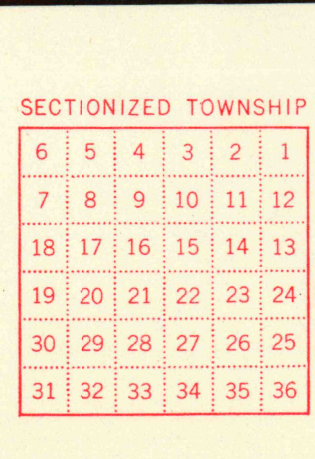
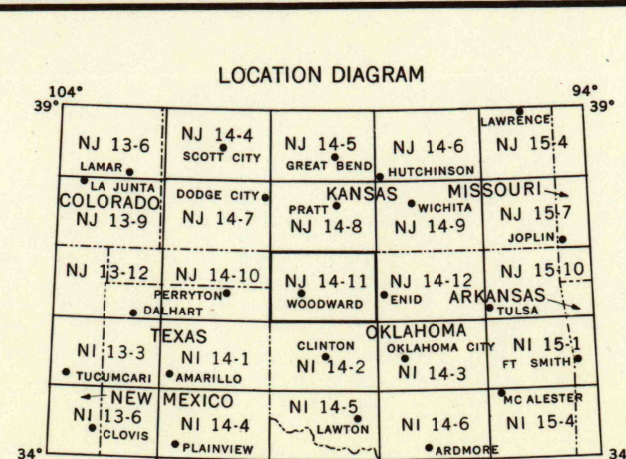
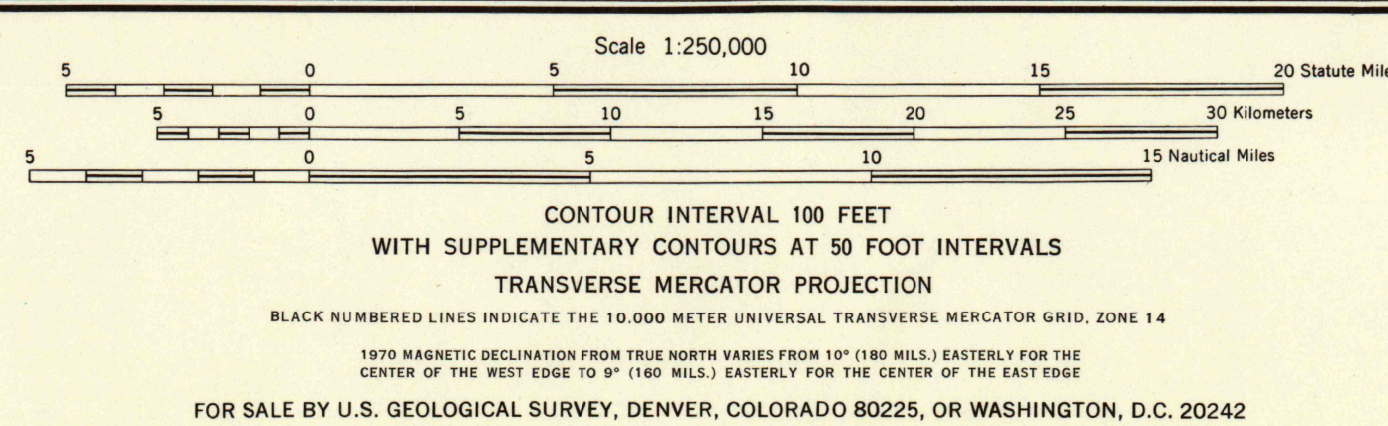
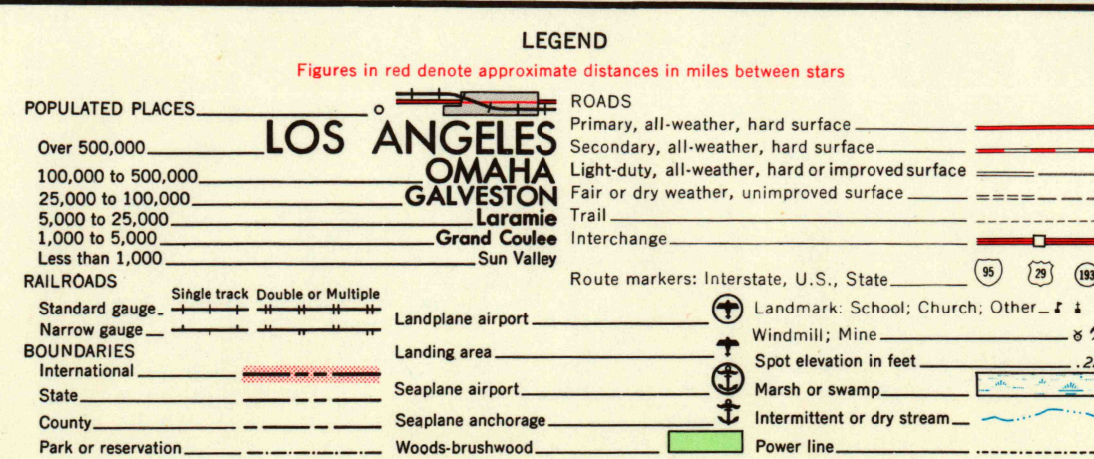


V502, EDITION 3
Prepared by the U.S. Army Topographic Command (ASXX), Washington, D.C. Compiled in 1955 by photogrammetric methods. Aerial photographs taken 1954. Photographs field annotated 1955. Revised in 1971 by the U.S. Geological Survey from aerial photographs taken 1968.
Area covered by dashed light-blue pattern is subject to controlled inundation
Location of geodetic control established by government agencies is shown or corresponding 1:250,000-scale Geodetic Control Diagram



STOCK NO. V502XNJ1411-03

RETURN TO:
USGS AND HISTORICAL MAP ARCHIVES

SEP 6 1971