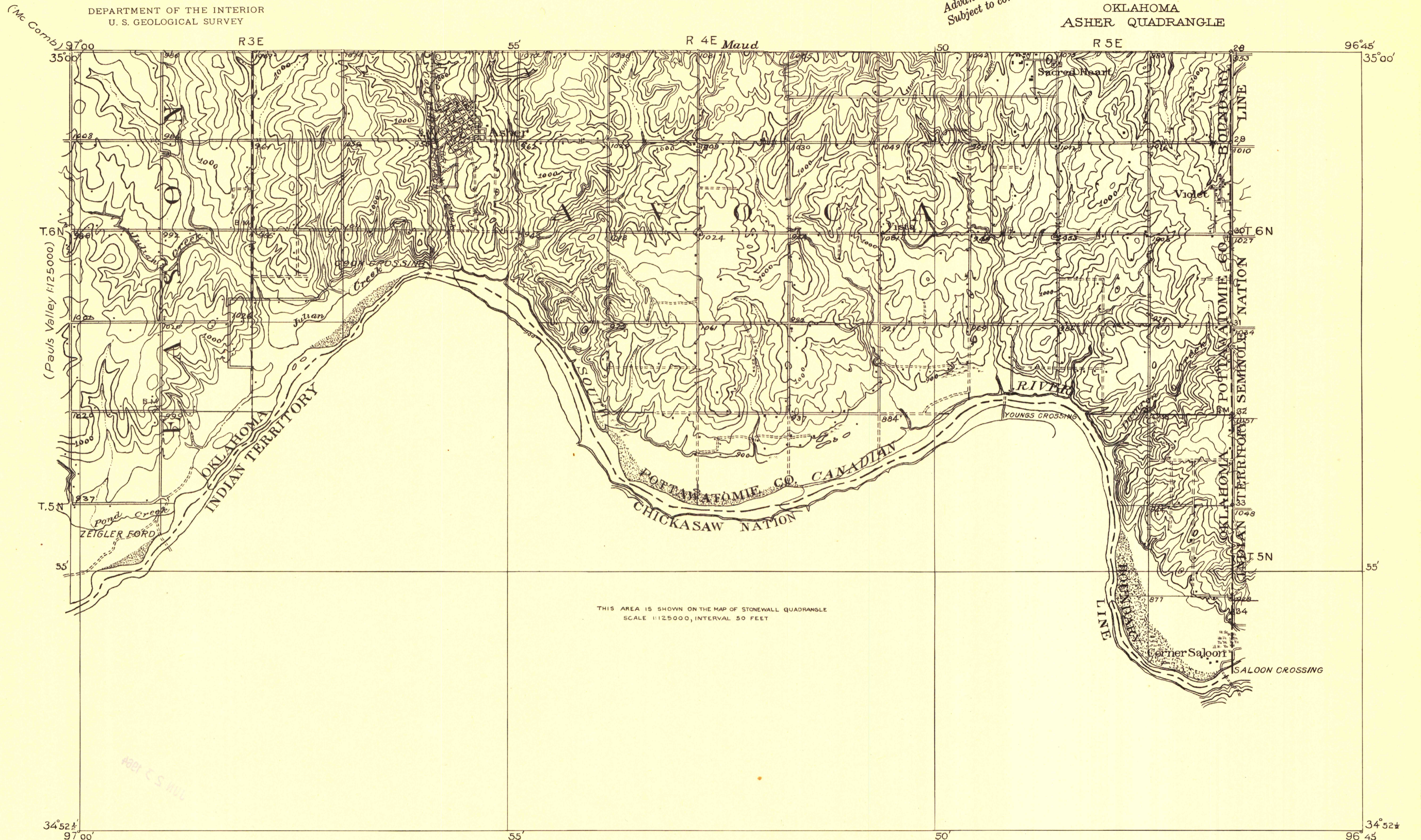


509-N-1-W/2 PART OF
 TERRITORY OF OKLAHOMA
 FRANK FRANTZ GOVERNOR,
 W.O.CROMWELL ATTY GEN C.A.MC NABB SEC. BOARD OF AGRICULTURE
 TERRITORIAL SURVEY COMMISSION

Advance sheet.
 Subject to correction.

OKLAHOMA
 ASHER QUADRANGLE


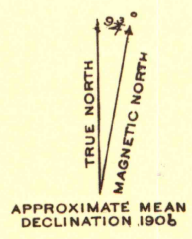
DEPARTMENT OF THE INTERIOR
 U. S. GEOLOGICAL SURVEY




THIS AREA IS SHOWN ON THE MAP OF STONEWALL QUADRANGLE
 SCALE 1:125000, INTERVAL 50 FEET

E.M. Douglas, Geographer in charge.
 Topography by Lee Morrison and H.R. Sargent.
 Control by H.H. Hodgeson
 Surveyed in 1906

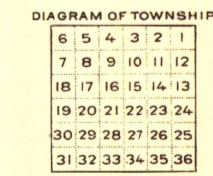
SURVEYED IN COOPERATION WITH THE TERRITORY OF OKLAHOMA



Contour interval 20 feet
 Datum is mean sea level



ASHER, OKLA.



MAP AND AIR PHOTO LIBRARY
 University of Wisconsin

ASHER