

U.S.G.S.
FILE COPY
Inspection and Editing

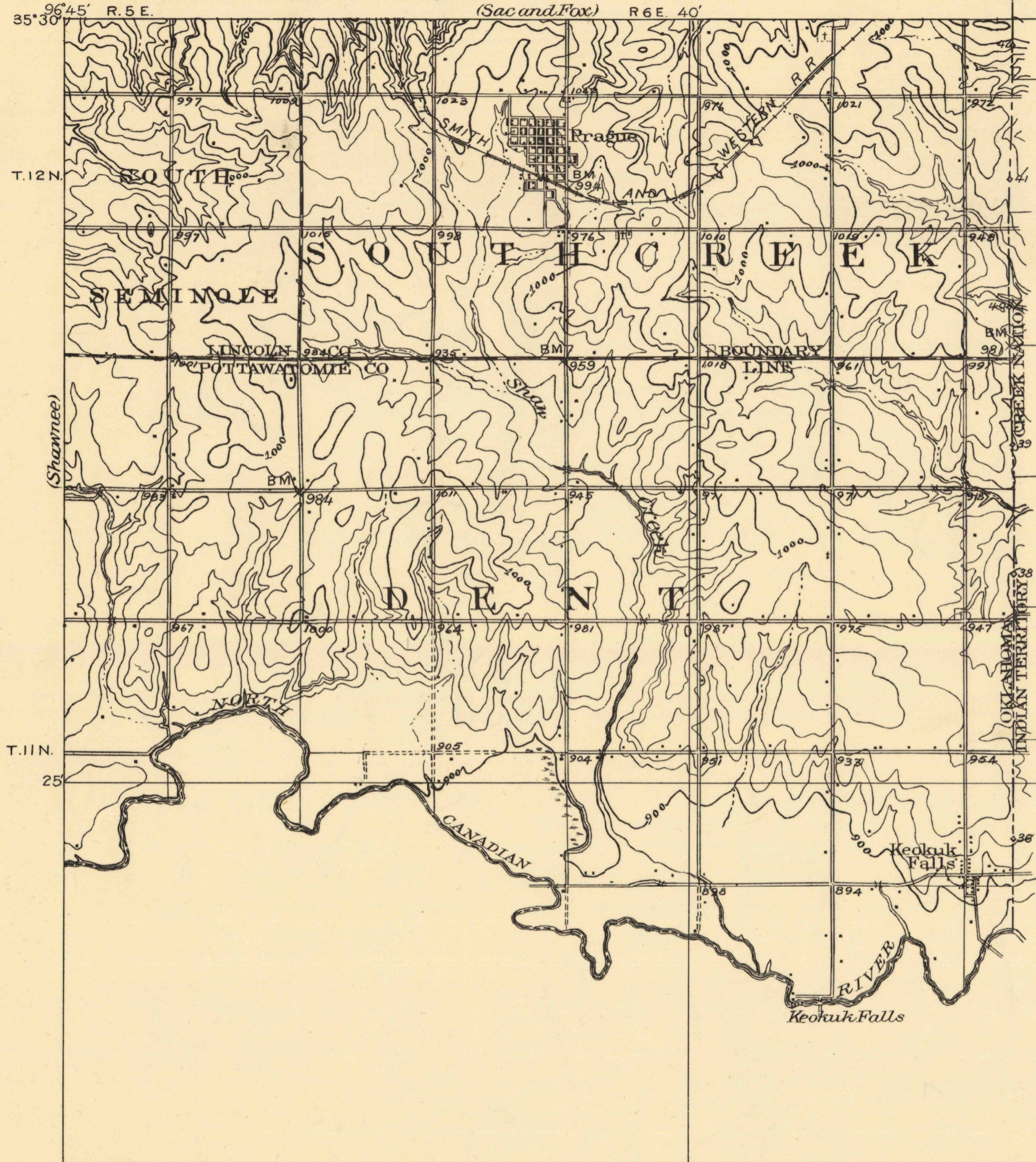
DEPARTMENT OF THE INTERIOR
U. S. GEOLOGICAL SURVEY

Advance sheet.
Subject to correction.

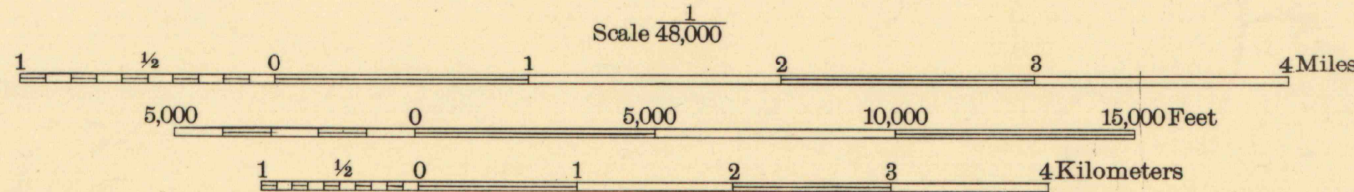
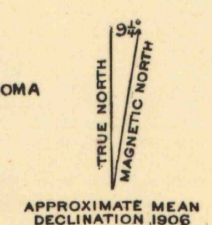
OKLAHOMA
N.W. PART OF PRAGUE QUADRANGLE

(Chandler)

(Sac and Fox)



E. M. Douglas, Geographer in charge.
Topography by W. L. Rohm
Control by H. H. Hodgeson
Surveyed in 1906
SURVEYED IN COOPERATION WITH THE TERRITORY OF OKLAHOMA



Contour interval 20 feet
Datum is mean sea level

DIAGRAM OF TOWNSHIP

6	5	4	3	2	1
7	8	9	10	11	12
13	14	15	16	17	18
19	20	21	22	23	24
25	26	27	28	29	30
31	32	33	34	35	36

USGS
Historical File
Topographic Division

N.W. PART OF PRAGUE, OKLA.

U.S.G.S.
FILE COPY

MAY 11 1954

540