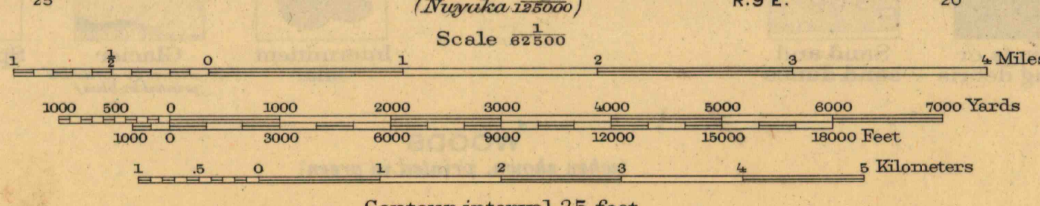
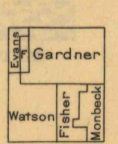


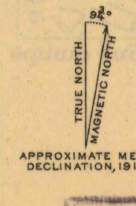
U.S.G.S.
FILE COPY
Inspection and Editing.

U.S.G.S.
FILE COPY
Inspection and Editing.

R.B. Marshall, Chief Geographer.
Sledge Tatum, Geographer in charge.
Topography by C.C. Gardner, R.T. Evans, R.R. Monbeck,
D.H. Watson, and C.R. Fisher.
Control by C.F. Urquhart, C.B. Kendall, and C.R. Fisher.
Surveyed in 1914-1915.



Contour interval 25 feet
Datum is mean sea level



USGS
Historical File
Topographic Division

U.S.G.S.
FILE COPY
Inspection and Editing.

Edition of 1916, reprinted 1948.
Polyconic projection, North American datum

BRISTOW, OKLA.
N3545-W9615/15

SEP 8 1948

2250