

TOPOGRAPHY

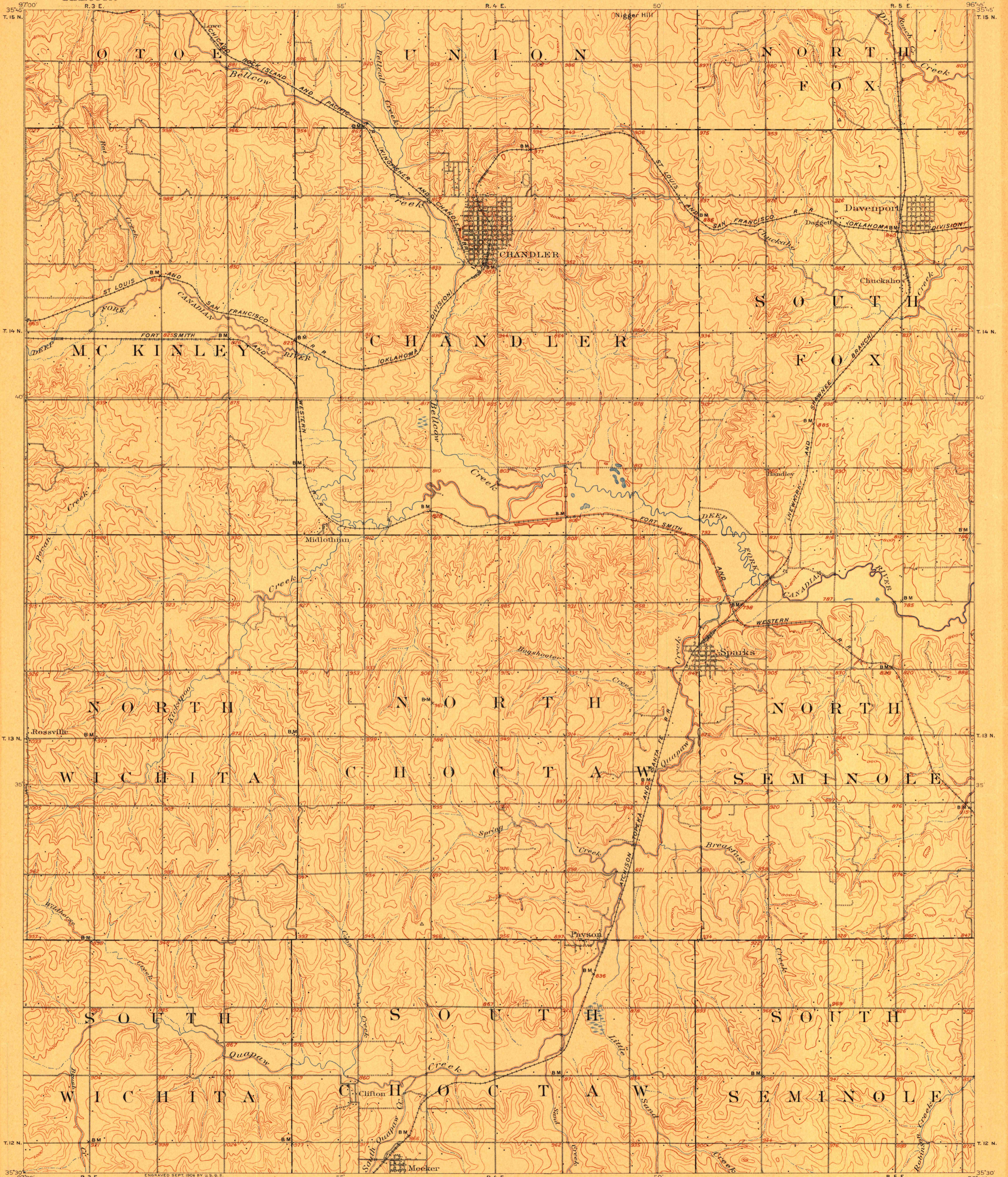
U.S. GEOLOGICAL SURVEY  
CHARLES D. WALCOTT  
DIRECTOR

TERRITORY OF OKLAHOMA  
TERRITORIAL SURVEY COMMISSION  
T. B. FERGUSON, GOVERNOR P. C. SIMONS, ATTY. GENERAL  
C. A. MC NABB, SEC. BOARD OF AGRICULTURE

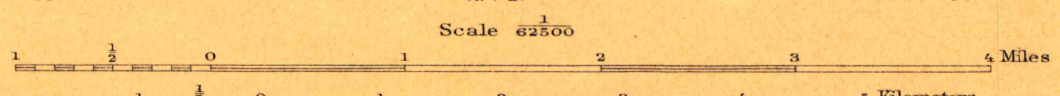
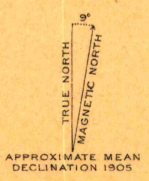
"UNIVERSITY OF WISCONSIN"  
Department of Geography

U. S. Geol. Survey.

OKLAHOMA  
(LINCOLN COUNTY)  
CHANDLER QUADRANGLE



E. M. Douglas, Geographer in charge.  
Topography by H. H. Hodgeson, A. E. Murlin, J. F. McBeth,  
D. F. Moor, S. T. Penick, W. L. Rohm, and H. R. Sargent.  
Triangulation by H. H. Hodgeson.  
Surveyed in 1905.



Scale 1:25,000  
Contour interval 20 feet.  
Datum is mean sea level.

DIAGRAM OF TOWNSHIP

6	5	4	3	2	1
7	8	9	10	11	12
13	14	15	16	17	18
19	20	21	22	23	24
25	26	27	28	29	30
31	32	33	34	35	36

Edition of Jan. 1907.

*Chandler*