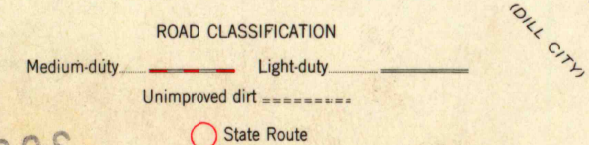
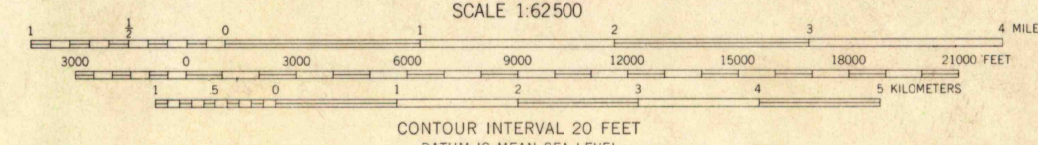




Mapped, edited, and published by the Geological Survey
Control by USGS, USC&GS, and Oklahoma Geological Survey
Topography from aerial photographs by photogrammetric methods
Aerial photographs taken 1958. Field check 1959-1960
Polyconic projection. 1927 North American datum
10,000-foot grids based on Oklahoma coordinate system,
north and south zones
1000-meter Universal Transverse Mercator grid ticks,
zone 14, shown in blue
Area covered by dashed light-blue pattern is subject
to controlled inundation to 1669 feet
Blue hatching indicates area to be submerged by Foss Reservoir
at elevation 1652



THIS MAP COMPLIES WITH NATIONAL MAP ACCURACY STANDARDS
FOR SALE BY U. S. GEOLOGICAL SURVEY, DENVER 25, COLORADO OR WASHINGTON 25, D. C.
A FOLDER DESCRIBING TOPOGRAPHIC MAPS AND SYMBOLS IS AVAILABLE ON REQUEST



HAMMON, OKLA.
N3530-W9915/15
1960

SEP 22 1961
2035