

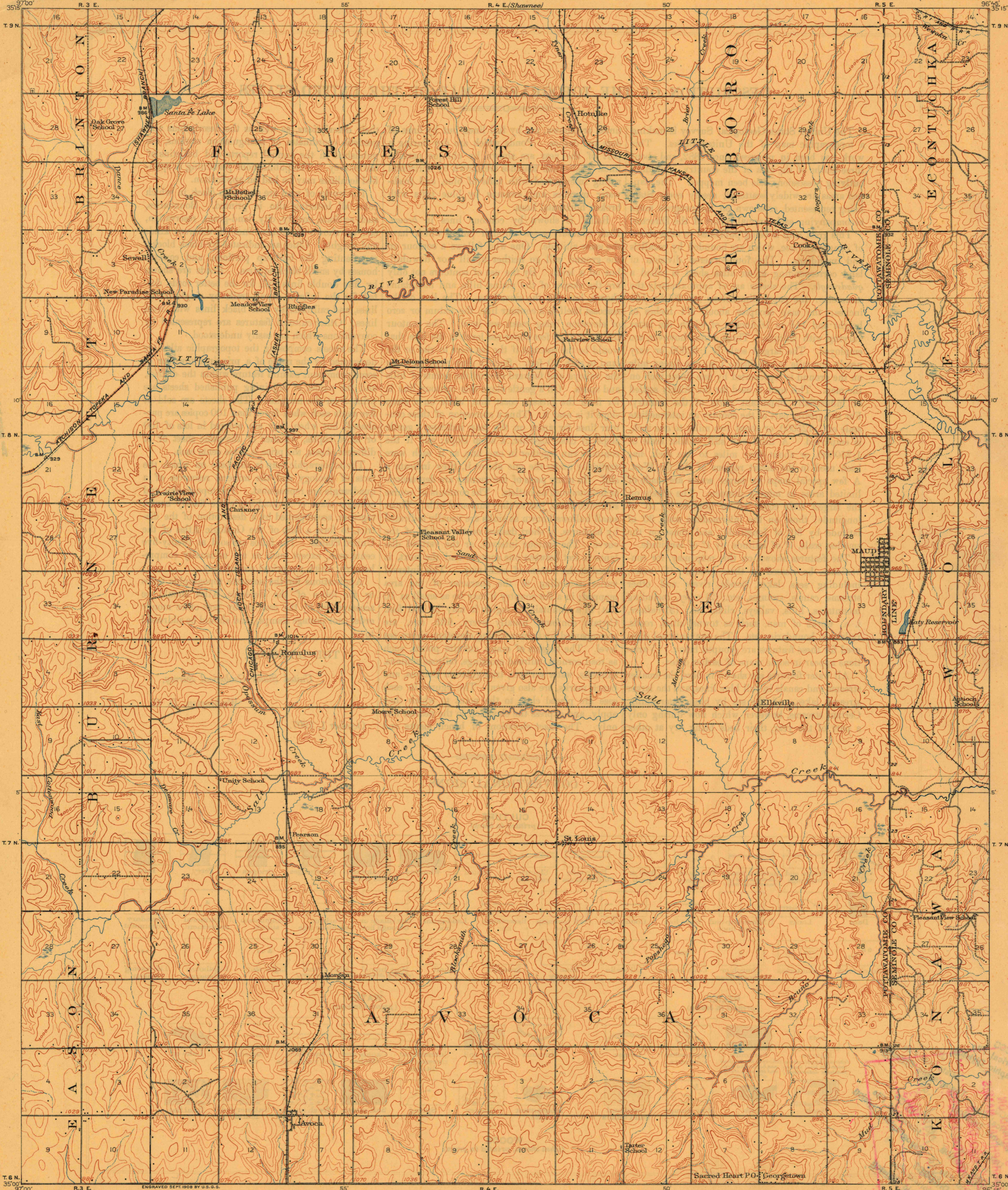
# TOPOGRAPHY

TERRITORY OF OKLAHOMA  
TERRITORIAL SURVEY COMMISSION

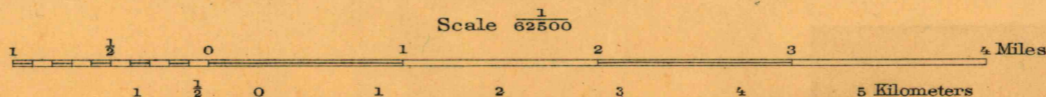
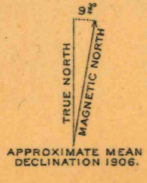
FRANK FRANTZ, GOVERNOR W. O. CROMWELL, ATTY GENERAL  
C. A. MCNABB, SEC. BOARD OF AGRICULTURE

U.S. GEOLOGICAL SURVEY  
GEORGE OTIS SMITH, DIRECTOR

OKLAHOMA  
MAUD QUADRANGLE



E. M. Douglas, Geographer in charge.  
Topography by H. H. Hodgson, Lee Morrison,  
W. L. Rohm, H. R. Sargent, and J. S. Rohrer.  
Control by H. H. Hodgson.  
Surveyed in 1906-1907.



Contour interval 20 feet.  
Datum is mean sea level.

USGS  
Historical File  
Topographic Division

Edition of Dec. 1908.

*Opelu*  
MAUD