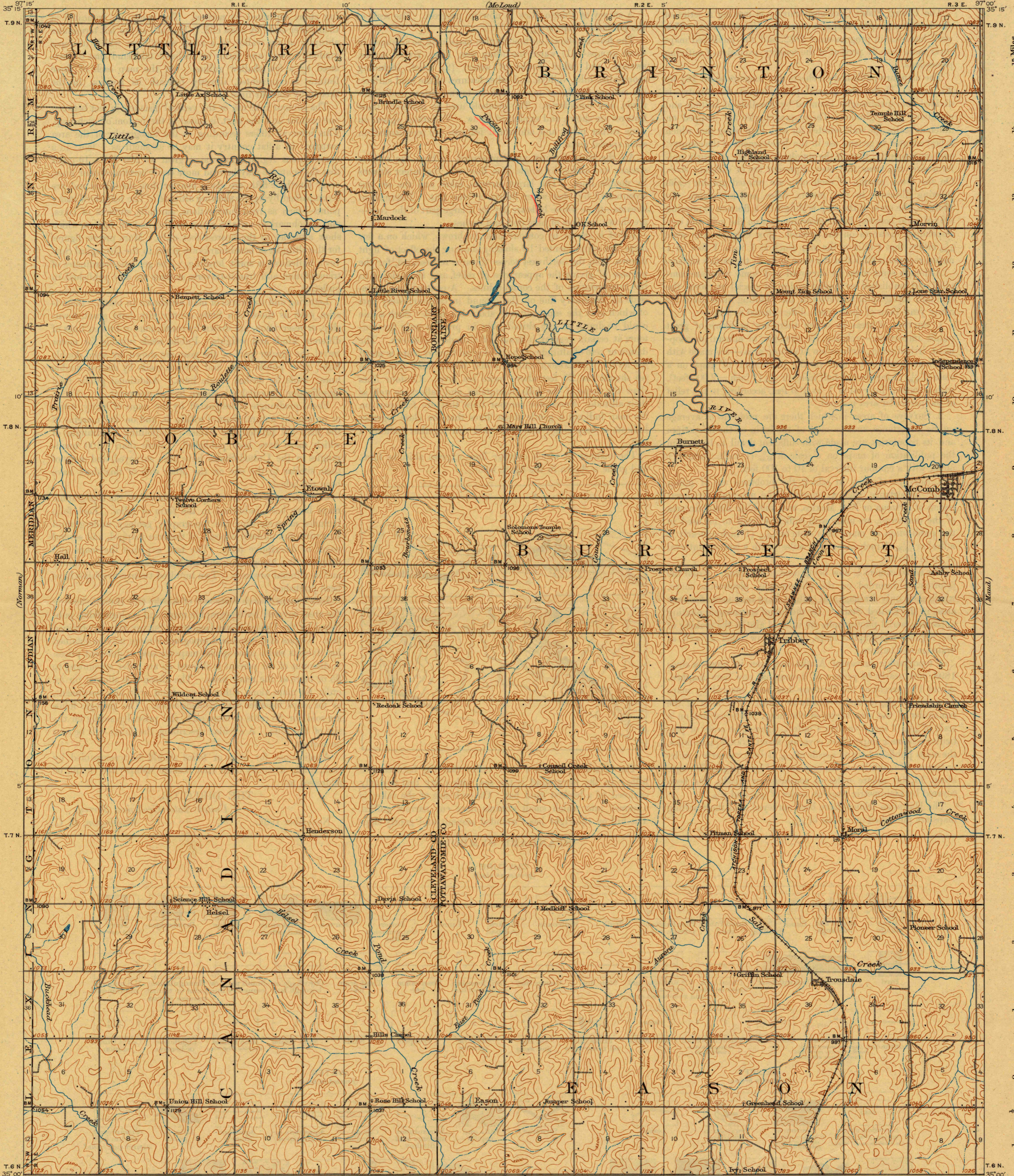
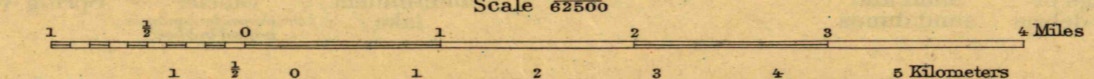
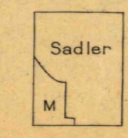


(Shawnee)



R. B. Marshall, Chief Geographer.  
W. H. Herron, Geographer in charge.  
Topography by C. L. Sadler and Lee Morrison.  
Control by H. H. Hodgeson and J. R. Ellis.  
Surveyed in 1907-1909.



Scale 62500  
Contour interval 20 feet.  
Datum is mean sea level.

APPROXIMATE MEAN  
DECLINATION 1908.

Edition of Nov. 1910, reprinted 1941  
Polyconic projection, North American datum

OKLA.  
MC COMB

(Shawnee)