

# TOPOGRAPHY

TERRITORY OF OKLAHOMA

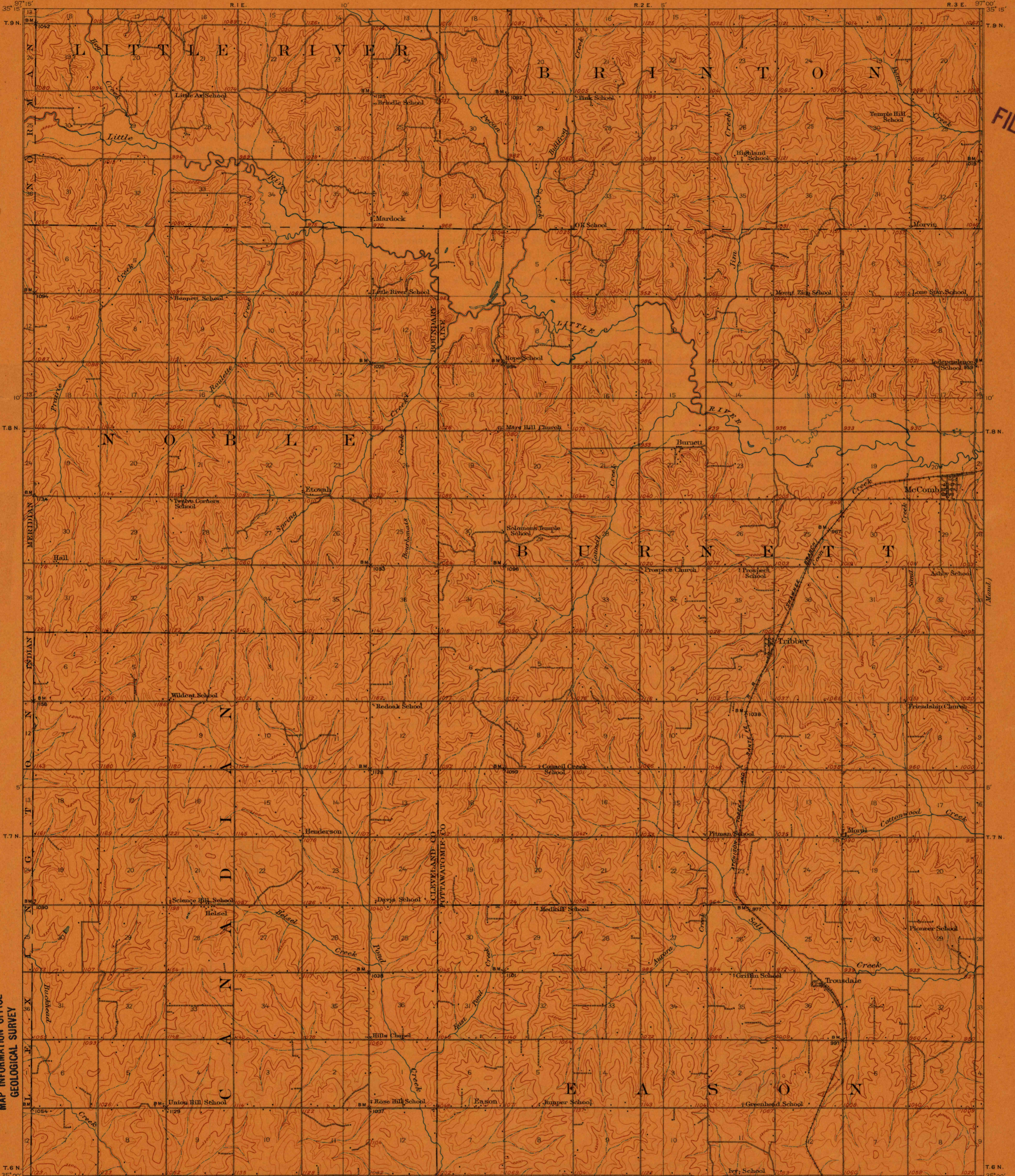
TERRITORIAL SURVEY COMMISSION

FRANK FRANTZ, GOVERNOR W. O. CROMWELL, ATTY GENERAL

C. A. MCNABB, SEC. BOARD OF AGRICULTURE

U. S. GEOLOGICAL SURVEY  
GEORGE OTIS SMITH, DIRECTOR

OKLAHOMA  
MC COMB QUADRANGLE



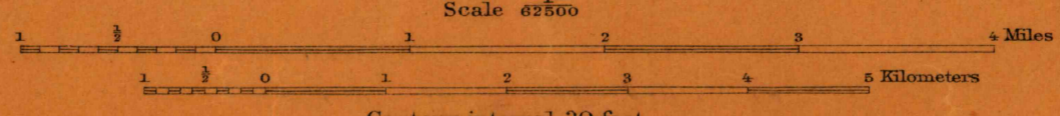
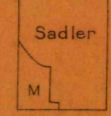
FILE

FILE COPY

MAP INFORMATION OFFICE  
GEOLOGICAL SURVEY

(Pauls Valley)  
240000

R. B. Marshall, Chief Geographer.  
W. H. Herron, Geographer in charge.  
Topography by C. L. Sadler and Lee Morrison.  
Control by H. H. Hodgeson and J. R. Ellis.  
Surveyed in 1907-1909.



Contour interval 20 feet.  
Datum is mean sea level.

APPROXIMATE MEAN  
DECLINATION 1909.

Edition of Nov. 1910.

Shawnee  
240000  
MC COMB  
OKLA