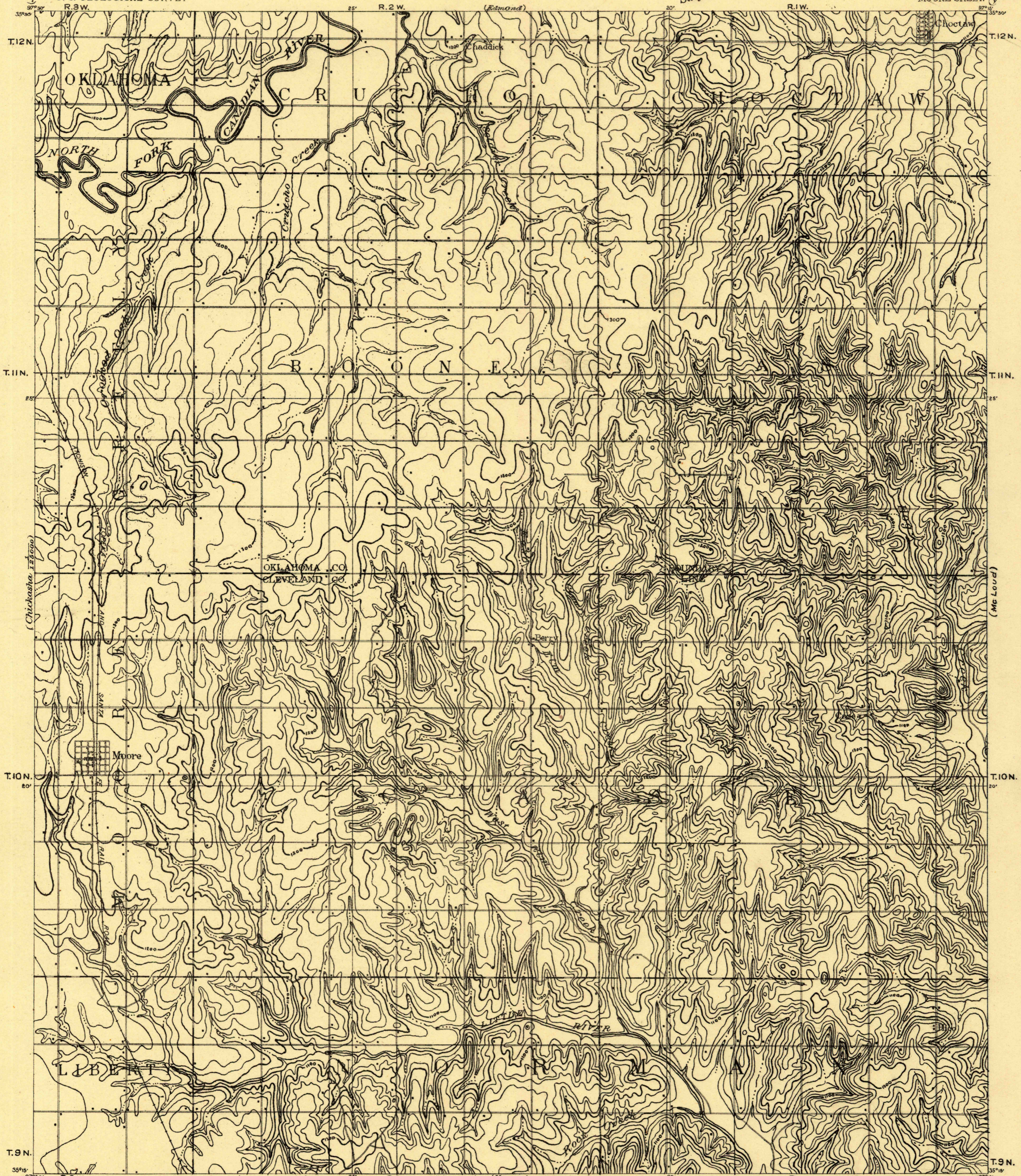


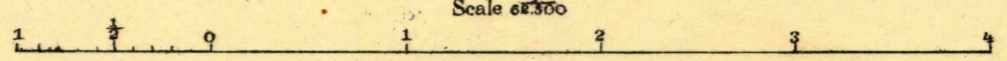
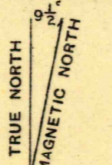
(Chickasha)
125000

(Luther)



Henry Gannett, Chief Topographer.
Jno. H. Renshaw, Topographer in charge.
Control by G. T. Hawkins.
Topography by H. B. Blair.
Surveyed in 1892.

Assistants: A. B. Searle
J. H. Seely



Contour Interval 20 feet.
Datum is mean sea level.

USGS
Historical File
Topographic Division

DIAGRAM OF TOWNSHIP

| | | | | | |
|----|----|----|----|----|----|
| 6 | 5 | 4 | 3 | 2 | 1 |
| 7 | 8 | 9 | 10 | 11 | 12 |
| 13 | 14 | 15 | 16 | 17 | 18 |
| 19 | 20 | 21 | 22 | 23 | 24 |
| 25 | 26 | 27 | 28 | 29 | 30 |
| 31 | 32 | 33 | 34 | 35 | 36 |

MOORE, OKLA.

(Chickasha)
125000

(McComb)