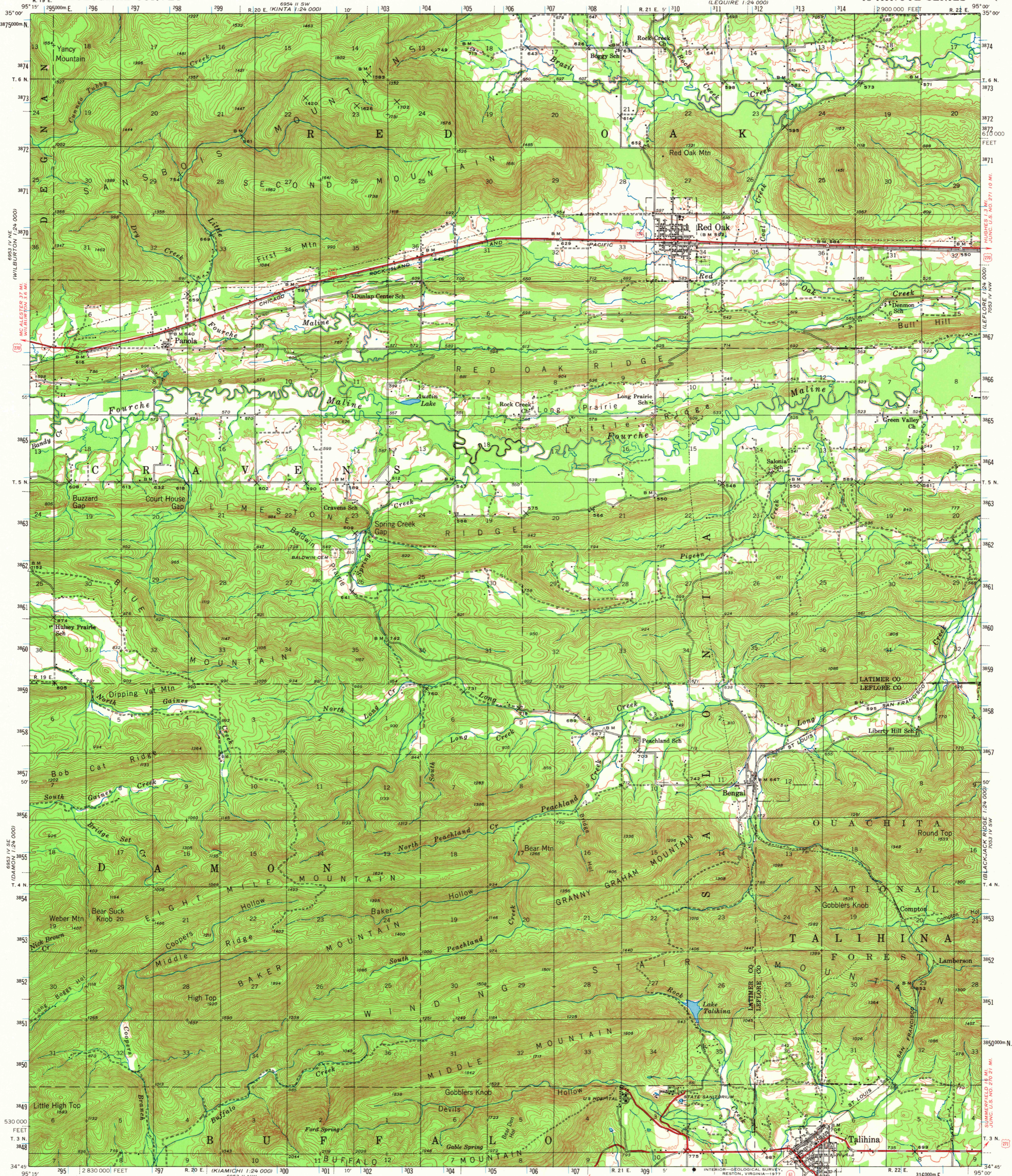
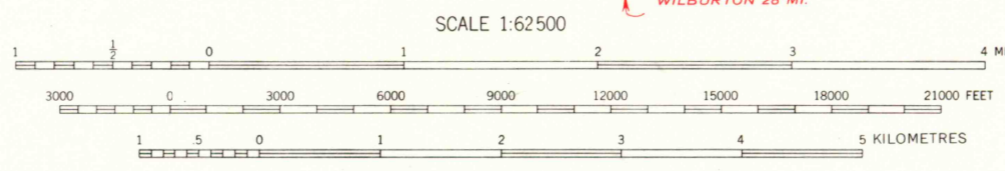
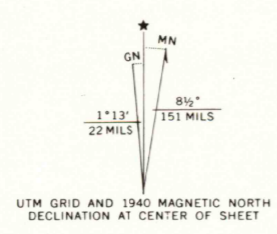


UNITED STATES
DEPARTMENT OF THE INTERIOR
GEOLOGICAL SURVEY

OKLAHOMA
RED OAK QUADRANGLE
15-MINUTE SERIES



Topography by V. L. Hill, C. C. Juhre, Elmer Elishire, and M. E. Sojka Surveyed in 1939-1940
Polyconic projection. 1927 North American datum 10,000-foot grid based on Oklahoma coordinate system, south zone 1000-metre Universal Transverse Mercator grid ticks, zone 15, shown in blue



ROUTES USUALLY TRAVELED
HARD IMPROVED SURFACES
OTHER SURFACE IMPROVEMENTS
U. S. ROUTE 1943
STATE ROUTE

FOR SALE BY U. S. GEOLOGICAL SURVEY, DENVER, COLORADO 80225, OR RESTON, VIRGINIA 22092
AND OKLAHOMA GEOLOGICAL SURVEY, NORMAN, OKLAHOMA 73069
A FOLDER DESCRIBING TOPOGRAPHIC MAPS AND SYMBOLS IS AVAILABLE ON REQUEST

RED OAK, OKLA.
N 3445-W9500/15
1940
AMS 6953 I-SERIES V783

RETURN TO:
MMD HISTORICAL MAP ARCHIVES
USGS NATIONAL CENTER, MS-522
RESTON, VA 22092