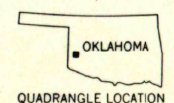

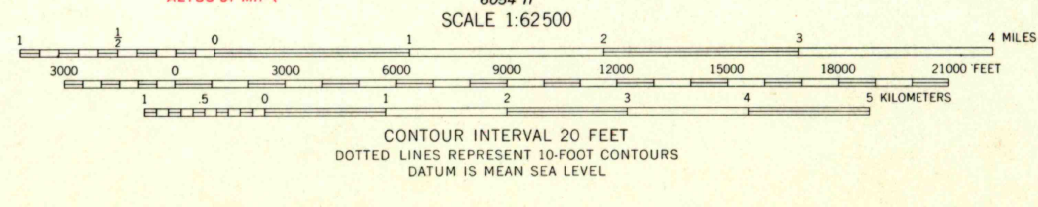
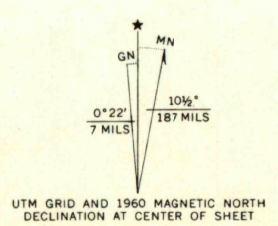


Mapped, edited, and published by the Geological Survey
Control by USGS, USACGS, and Oklahoma Geological Survey
Topography from aerial photographs by photogrammetric methods
Aerial photographs taken 1958. Field check 1959-1960
Polyconic projection. 1927 North American datum
10,000-foot grids based on Oklahoma coordinate system,
north and south zones
1000-meter Universal Transverse Mercator grid ticks,
zone 14, shown in blue
Red tint indicates area in which only
landmark buildings are shown



THIS MAP COMPLIES WITH NATIONAL MAP ACCURACY STANDARDS
FOR SALE BY U. S. GEOLOGICAL SURVEY, DENVER, COLORADO 80225 OR WASHINGTON, D. C. 20242
A FOLDER DESCRIBING TOPOGRAPHIC MAPS AND SYMBOLS IS AVAILABLE ON REQUEST

RETURN TO:
NHD HISTORICAL MAP ARCHIVES
USGS NATIONAL CENTER, MS-882
RESTON, VA 22092

SAYRE, OKLA.
N3515-W9930/15

1960
AMS 6054 I-SERIES V783