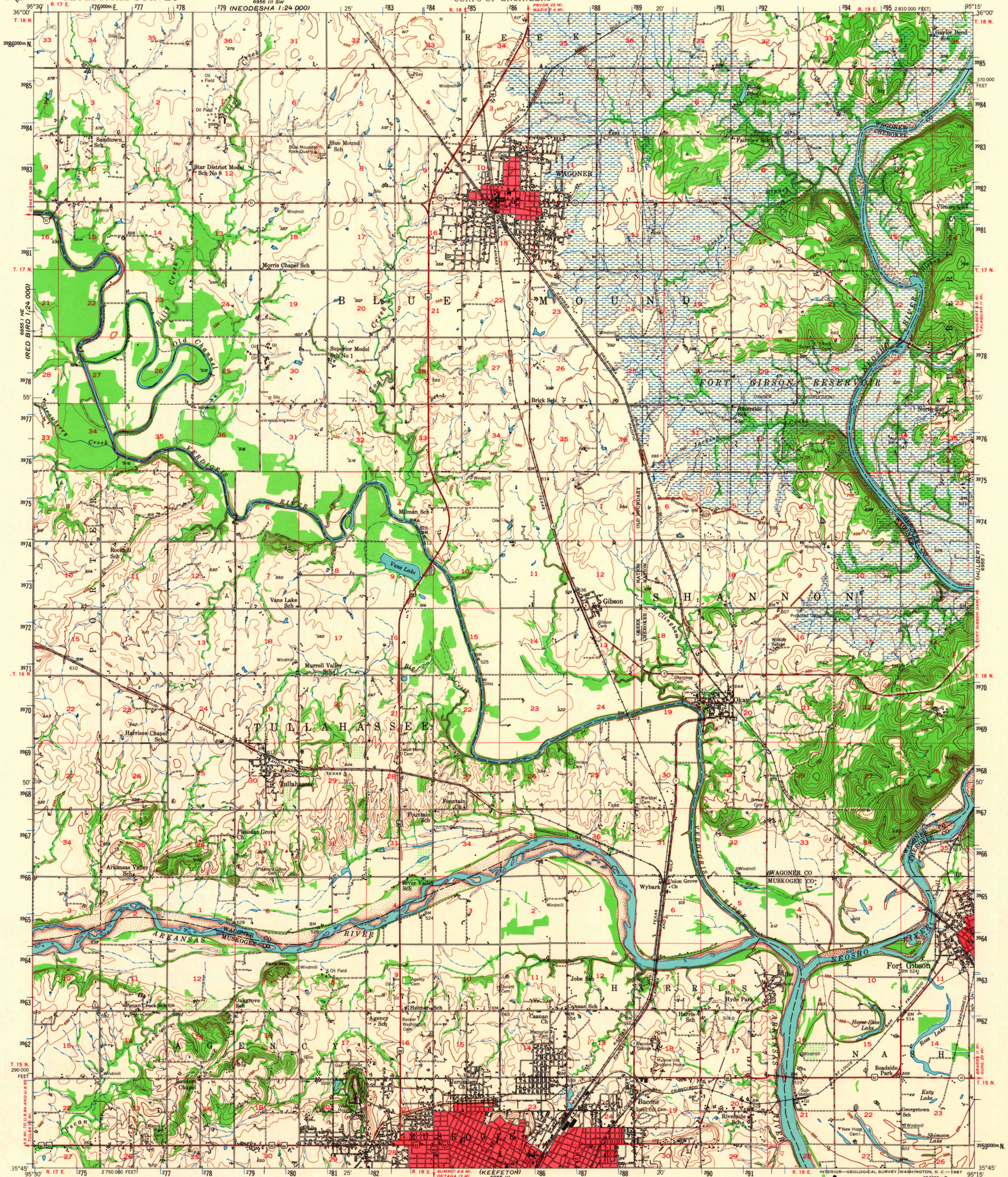


Scale 1:62,500
CA 1:250,000

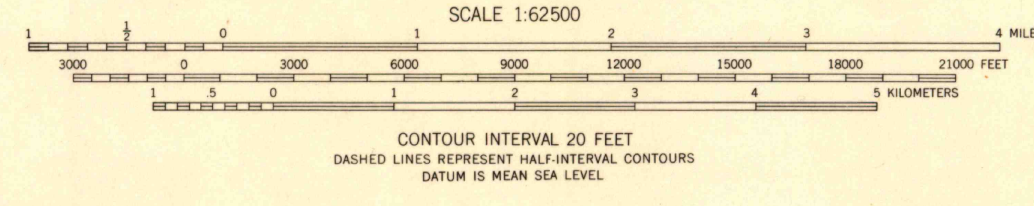
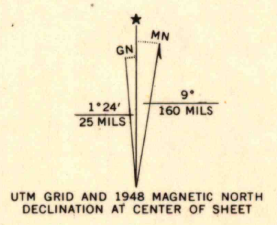
UNITED STATES
DEPARTMENT OF THE INTERIOR
GEOLOGICAL SURVEY

UNITED STATES
DEPARTMENT OF THE ARMY
CORPS OF ENGINEERS

WAGONER QUADRANGLE
OKLAHOMA
15 MINUTE SERIES (TOPOGRAPHIC)



Mapped by the Army Map Service
Edited and published by the Geological Survey
Control by USC&GS and AMS
Topography from aerial photographs by multiplex methods
Aerial photographs taken 1945. Field check 1945
Polyconic projection. 1927 North American datum
10,000-foot grid based on Oklahoma coordinate system,
north zone
No distinction is made between dwellings, barns,
commercial, and industrial buildings
Red tint indicates area in which only
landmark buildings are shown
1000-meter Universal Transverse Mercator grid ticks,
zone 15, shown in blue



ROAD CLASSIFICATION

HARD-SURFACE ALL WEATHER ROADS	DRY WEATHER ROADS
Heavy-duty SLASH ISLAND	Improved dirt
Medium-duty 1/2" ISLAND	Unimproved dirt
Loose-surface, graded, or narrow hard-surface	
U. S. Route	State Route

CONTOUR INTERVAL 20 FEET
DASHED LINES REPRESENT HALF-INTERVAL CONTOURS
DATUM IS MEAN SEA LEVEL

THIS MAP COMPLIES WITH NATIONAL MAP ACCURACY STANDARDS
FOR SALE BY U. S. GEOLOGICAL SURVEY, DENVER, COLORADO 80225 OR WASHINGTON, D. C. 20242
A FOLDER DESCRIBING TOPOGRAPHIC MAPS AND SYMBOLS IS AVAILABLE ON REQUEST

U.S.G.S.
Historical File
Topographic Division
TOPOGRAPHIC DIVISION

WAGONER, OKLA.
N3545-W915/15
1948
AMS 6955 IV-SERIES V783

2235
MAR 3 1967