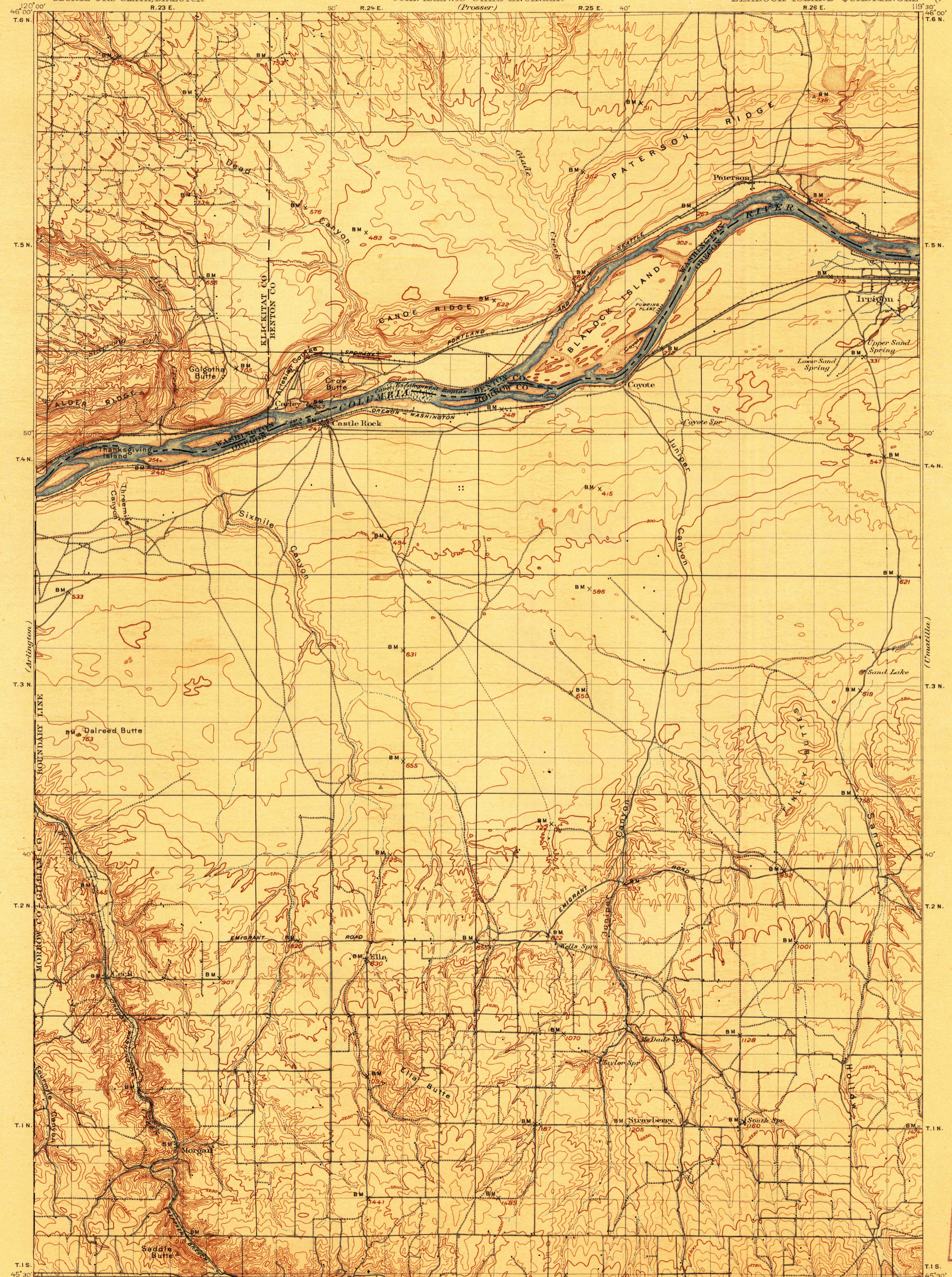


(Zillah)

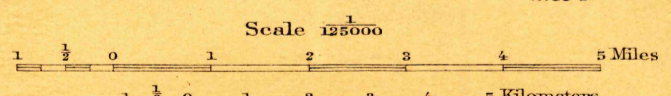
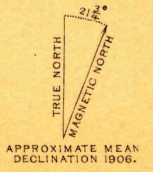
(Pasco)



ENGRAVED OCT. 1907 BY U.S.G.S.

E. M. Douglas, Geographer.
E. C. Barnard, in charge of section.
Topography by A. H. Sylvester, S. N. Stoner,
E. R. Barnhart, S. T. Penick, and R. M. LaFollette.
Triangulation by A. I. Oliver.
Surveyed in 1906.

SURVEYED IN COOPERATION WITH THE STATE OF OREGON.



Contour interval 50 feet.
Datum is mean sea level.
Elevations shown on this sheet are one foot too low

DIAGRAM OF TOWNSHIP

6	5	4	3	2	1
7	8	9	10	11	12
13	14	15	16	17	18
19	20	21	22	23	24
25	26	27	28	29	30
31	32	33	34	35	36

USGS
Historical File
Topographic Division

Apr. Edition of 1908, reprinted 1916.

JAN 8 1 1917 2570

BLALOCK ISLAND, Oreg.

U.S.G.S.
FILE COPY
Ed. Div. Topographic Maps.